

**+NOTICE!!**

**These documents have been scanned!**

**Do not place un-scanned documents beneath this notice!**

**Do not remove this notice from this file!**

GPO Jacket No. 560-102  
Print Order 61540  
Rise Business Services, LLC  
Job=AZ15 12:00:00 AM



Box Number= AZ15173



Claim Begin-End: AMC316742-AMC316765

**1 Initial Receipt**



AZ15173-1

AMC316742-AMC318630

THIS FOLDER CONTAINS

LOCATION NOTICES SERIALIZED

A MC 316742 THROUGH

A MC 316765

LEAD NO. (IF DIFFERENT) \_\_\_\_\_

UNITED STATES  
DEPARTMENT OF THE INTERIOR  
BUREAU OF LAND MANAGEMENT

RECEIPT AND ACCOUNTING ADVICE

SM/AZ NO. 1666799

04

Subject: LOCATION NOTICES (24)  
FAN 1B-20B, 23B-26B

2 29 12 240.00

Applicant: CHARLES P. SEEL  
250 OLD YELLOWSTONE TRAIL  
BOZEMAN, MT 59715

SAME - CK #5028  
586-0734

Remitter:

Assignor:

ENTERED IN COMPUTER *10/11/91 S.R.M.S. OK ep*

LEASE MANAGEMENT DATA  NEW  UPDATE  PAYMENT

ORIGINAL SERIAL NO.	ASG.	TYPE	ST.	CTY.	FUND SYMBOL	ACRES/UNITS	RATE
AMC 316742-765							

AMOUNT	ANV. DATE	EXP. DATE	BILL CYC.	S/C	DISTRICT	NEXT BILL	MISC. DATA	U of M	ACTUAL UNITS

ASSIGNMENT SERIAL NO.	ASG.	TYPE	ST.	CTY.	FUND SYMBOL	ACRES/UNITS	RATE

AMOUNT	ANV. DATE	EXP. DATE	BILL CYC.	S/C	DISTRICT	NEXT BILL	MISC. DATA	U of M	ACTUAL UNITS

APPLY REMITTANCE			
ACTION	FUND SYMBOL	CTY.	AMOUNT
FILING FEE			
RENTAL			
UNEARNED			
REFUND			
TOTAL			
AMOUNT DUE			

Remarks:

BY: \_\_\_\_\_ DATE: \_\_\_\_\_

Lease in Escrow?  
 KGS? Of Interest?  
 Auto Escalates? Operating Rights?  
 Auto Renew? Operator  
 Bond Filed?

**FOR MMS USE ONLY**

BILLEE	FOREST REFUGE
NUMBER	
OCS SECTION	
CODE	

*CHARLES P. SEEL*

UNITED STATES  
DEPARTMENT OF THE INTERIOR  
BUREAU OF LAND MANAGEMENT

04

*-20B*

RECEIPT AND ACCOUNTING ADVICE

SM/AZ NO. 1666799

*23B-26B*

*9-1-94*

2 29 12 240.00

Subject: LOCATION NOTICE (316742)

Applicant: CHARLES P. SEEL  
250 OLD YELLOWSTONE TRAIL  
BOZEMAN, MT 59715

SAME - CK #5028  
PIMA 586-0734  
Remitter:

Assignor:

*ok ej  
10/11/91 SRW*

LEASE MANAGEMENT DATA  NEW  UPDATE  PAYMENT

ORIGINAL SERIAL NO.	ASG.	TYPE	ST.	CTY.	FUND SYMBOL	ACRES/UNITS	RATE
AMC 316742-765						X	X

AMOUNT	ANV. DATE	EXP. DATE	BILL CYC.	S/C	DISTRICT	NEXT BILL	MISC. DATA	U of M	ACTUAL UNITS
					MIDWAY	ALL	24 claims		

ASSIGNMENT SERIAL NO.	ASG.	TYPE	ST.	CTY.	FUND SYMBOL	ACRES/UNITS	RATE

AMOUNT	ANV. DATE	EXP. DATE	BILL CYC.	S/C	DISTRICT	NEXT BILL	MISC. DATA	U of M	ACTUAL UNITS

APPLY REMITTANCE

ACTION	FUND SYMBOL	CTY.	AMOUNT
FILING FEE		B.M.	
RENTAL			
UNEARNED			
REFUND			
TOTAL			
AMOUNT DUE			

Remarks:

BY: \_\_\_\_\_ DATE: \_\_\_\_\_

Lease in Escrow?  
 KGS?  
 Auto Escalates?  
 Auto Renew?

Of Interest?  
Operating Rights?  
Operator  
Bond Filed?

**FOR MMS USE ONLY**

BILLEE	FOREST REFUGE
NUMBER	
OCS SECTION	
CODE	

MINING CLAIMS MILL OR TUNNEL SITES  
STATUS REPORT

\* Lead Serial No. A MC 316742 \* Township(s) 17S

\* Lode Claims 24 \* Range(s) 13E

Placer Claims \_\_\_\_\_ \* Section(s) 17, 18, 19, 20, 30

Association Placers \_\_\_\_\_

Not Enough Locators \_\_\_\_\_ \* General Jurisdiction of:

Mill Sites \_\_\_\_\_ BLM  National Forest \_\_\_\_\_

Tunnel Sites \_\_\_\_\_ \* Code 669

STATUS CHECKED: MTP  ORCA  BY GR

\* Relocations \_\_\_\_\_ \* PRIVATE/STATE Surface (Code 880 SRHE)

ALL 24 claims

\* Timely Filed yes

\* Fee: Correct yes \* Claims Partially Void: Fee \_\_\_\_\_ Withdrawn \_\_\_\_\_

Shortage \_\_\_\_\_

Overage \_\_\_\_\_

Refund \_\_\_\_\_

Authorized \_\_\_\_\_ \* Claims Void: Fee \_\_\_\_\_ Withdrawn \_\_\_\_\_

\* Over-the-Counter \_\_\_\_\_

Mail ✓ Wilderness Area \_\_\_\_\_

**NOTICE!!**

**These documents have been scanned!**

**Do not place un-scanned documents beneath this notice!**

**Do not remove this notice from this file!**

GPO Jacket No. 560-102  
Print Order 61540  
Rise Business Services, LLC  
Job=AZ15 12:00:00 AM



Box Number= AZ15173



Claim Begin-End: AMC316742-AMC316765

**2 Correspondence**



AZ15173-1

AMC316742-AMC318630

**NO  
DOCUMENTS  
FOUND**

NO DOCUMENTS FOUND  
NO DOCUMENTS FOUND

**NOTICE!!**

**These documents have been scanned!**

**Do not place un-scanned documents beneath this notice!**

**Do not remove this notice from this file!**

GPO Jacket No. 560-102  
Print Order 61540  
Rise Business Services, LLC  
Job=AZ15 12:00:00 AM



Box Number= AZ15173



Claim Begin-End: AMC316742-AMC316765

**3 Transfers**



AZ15173-1

AMC316742-AMC318630



**NO  
DOCUMENTS  
FOUND**

NO DOCUMENTS FOUND  
NO DOCUMENTS FOUND

**NOTICE!!**

**These documents have been scanned!**

**Do not place un-scanned documents beneath this notice!**

**Do not remove this notice from this file!**

GPO Jacket No. 560-102  
Print Order 61540  
Rise Business Services, LLC  
Job=AZ15 12:00:00 AM




Box Number= AZ15173



Claim Begin-End: AMC316742-AMC316765

**4 Annual Filings**



AZ15173-1

AMC316742-AMC318630

CERTIFIED MAIL

UNITED STATES  
DEPARTMENT OF THE INTERIOR  
BUREAU OF LAND MANAGEMENT  
MAINTENANCE FEE PAYMENT FORM FOR  
LODE CLAIMS, MILL SITES, AND TUNNEL SITES

316742

394515

Remitter Name: CHARLES P. SEEL

Mailing Address: 250 OLD YELLOWSTONE TRAIL

City, State, Zip: BOZEMAN, MONTANA 59715

Check here if this is a change of address.

FOR COUNTY RECORDER'S USE

No. of claims/sites 38  
x \$155 per claim/site  
Total due BLM \$ 5890.00

- The maintenance fee may be paid by cash, check, money order, Bureau of Land Management (BLM) Declining Deposit Account, or credit card (VISA, American Express, Discover, or MasterCard). Payments must be remitted to the BLM State Office where your claim or site is recorded and received on or before September 1. If the payment is mailed, the envelope must be postmarked by a bona fide delivery service on or before September 1 and received at the proper BLM State Office within 15 calendar days after the due date. Payments may also be made by telephone using a credit card. A complete listing of BLM State Offices with their addresses and phone numbers can be found at <http://www.blm.gov>.
- The maintenance fee for the following claim(s)/site(s) applies to the assessment year 2018-2019

CLAIM/SITE NAME	BLM SERIAL NO.
SEE SCHEDULE "A" ATTACHED	

RECEIVED  
BLM AZ STATE OFFICE  
2018 AUG 13 P 2:17  
PHOENIX, ARIZONA

Use a separate sheet for additional claim/site names, serial numbers, and claimant names and addresses.

#4235168

(Continued on page 2)

ENTERED  
AUG 20 2018  
BY: RAM

(2)

## INSTRUCTIONS

1. This is an optional form that may be used to satisfy the requirements for the Bureau of Land Management (BLM) under the provisions of 43 U.S.C. §1744 and 30 U.S.C. §28f and the regulations thereunder (43 CFR part 3834). Since local and State laws may vary, you should contact your local and State agencies where the claims are located to ensure all applicable laws and requirements are satisfied.
2. This form should be used to pay the maintenance fee for lode mining claims, mill sites, and tunnel sites only. To pay the maintenance fee for placer mining claims, use Form 3830-5a.
3. Complete the section for the number of claims and the amount being remitted to the BLM.
4. Enter the year in paragraph 2 for the applicable assessment year.
5. List all mining claim or site names and the BLM serial number associated to the claim or site, if the BLM has notified you what the serial number is. Every attempt should be made to include the current BLM serial number for each claim or site listed.
6. The name and current mailing addresses of the person paying the maintenance fee(s) should be listed at the top of the form. If this is a change of address for a claimant, that should also be noted.
7. If needed, an additional sheet can be used to continue listing claim and site names and BLM serial numbers, or the name and current mailing address of additional claimants.
8. If paying by credit card, you must complete the following credit card information on page 3: (a) exact name on the face of the credit card; (b) amount paid; (c) type of card; (d) credit card number; (e) expiration date of the card; and (f) telephone number. You must also sign on page 3 to show authorization to charge the credit card.

## NOTICES

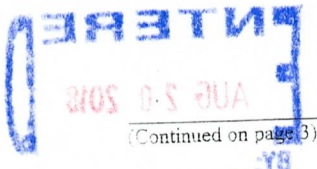
**THE PRIVACY ACT** and 43 CFR 2.48(d) require that you be furnished with the following information in connection with the information requested by this form.

**AUTHORITY:** 30 U.S.C. 28f and 43 CFR part 3834 permit collection of the information requested by this form.

**PRINCIPAL PURPOSE:** The BLM will use the information you provide to record the annual maintenance fee payment for the claims and sites listed and to verify that payment has been made in accordance with 30 U.S.C. 28f and 43 CFR part 3834.

**ROUTINE USES:** The BLM will only disclose this information in accordance with the provisions at 43 CFR 2.56(b) and (c).

**EFFECT OF NOT PROVIDING INFORMATION:** Disclosure of the requested information is required by 30 U.S.C. 28f and 43 CFR part 3834 for claimants paying the annual maintenance fee. The use of this specific form when paying the maintenance fee is optional. However, when paying the maintenance fee, it is the requested information on this form that is required to be submitted along with the fee. Failure to submit all the required information will delay the BLM's processing of the information and may preclude the BLM's acceptance of the maintenance fee payment, which may result in forfeiture of the mining claim(s) or site(s) by the claimant.



## Schedule A

The Property consists of the unpatented mining claims in portions of Township 17 South, Ranges 12-13 East, Gila and Salt River Meridian, ~~Pinal~~ <sup>Pima</sup> County, Arizona, as listed below:

Claim Name	AMC	Township	Range	Quarter Section
Fan 1B	316742	17S	13E	SW19
Fan 2B	316743	17S	13E	NW,SW19
Fan 3B	316744	17S	13E	SW19
Fan 4B	316745	17S	13E	NW,SW19
Fan 5B	316746	17S	13E	SW19
Fan 6B	316747	17S	13E	NW,SW19
Fan 7B	316748	17S	13E	SW19
Fan 8B	316749	17S	13E	NW,SW19
Fan 9B	316750	17S	13E	SW,SE19
Fan 10B	316751	17S	13E	CENTER19
Fan 11B	316752	17S	13E	SE19
Fan 12B	316753	17S	13E	NE,SE19
Fan13B	316754	17S	13E	SE19
Fan14B	316755	17S	13E	NE,SE19
Fan15B	316756	17S	13E	SE19
Fan 16B	316757	17S	13E	NE,SE19
Fan 17B	316758	17S	13E	SE19
Fan 18B	316759	17S	13E	NE,SE19
Fan 19B	316760	17S	13E	NW30
Fan 20B	316761	17S	13E	NW30
Fan 23B	316762	17S	13E	NE19
Fan 24B	316763	17S	13E	NE19,SE18
Fan 25B	316764	17S	13E	NE19
Fan 26B	316765	17S	13E	NE19,SE18
AIT 1	394521	17S	12E	SE24
AIT 2	394522	17S	12E	NE,SE24
AIT 3	394523	17S	12E	SE24
AIT 4	394524	17S	12E	NE,SE24
AIT 5	394525	17S	12E	SE24
AIT 6	394526	17S	12E	NE,SE24
AIT 7	394527	17S	12E	SE24
AIT 8	394528	17S	12E	NE,SE24
Cix 1	394515	17S	13E	NE30
Cix 2	394516	17S	13E	NE, NW30
Cix 3	394517	17S	13E	NW30
Cix 4	394518	17S	13E	NW30
Cix 5	394519	17S	13E	NW,NE30
Cix 6	394520	17S	13E	NE30

RECEIVED  
BLM AZ STATE OFFICE  
2018 AUG 13 P 2:17  
PHOENIX, ARIZONA

CERTIFIED MAIL®



Charles Seel  
250 Old Yellowstone Trl  
Bozeman, MT 59715-9252



7015 1520 0000 8282 1613



UNITED STATES  
POSTAL SERVICE®

1000



85004

U.S. POSTAGE  
PAID  
BOZEMAN, MT  
59718  
AUG 06, 18  
AMOUNT

**\$3.95**

R2303S103064-05

RECEIVED  
BLM AZ STATE OFFICE

2018 AUG 13 P 2:11

PHOENIX, ARIZONA


BUREAU OF LAND MANAGEMENT  
ONE NORTH CENTRAL AVENUE  
PHOENIX, ARIZONA 85004-4427





Charles Seel  
250 Old Yellowstone Trl  
Bozeman, MT 59715-9252

**CERTIFIED MAIL**



7015 1520 0000 8282 1613



1000



85004

U.S. POSTAGE  
PAID  
BOZEMAN, MT  
59718  
AUG 06 18  
AMOUNT

**\$3.95**

R2303S103064-05

RECEIVED  
BLM AZ STATE OFFICE

2018 AUG 13 P 2:11

PHOENIX, ARIZONA

BUREAU OF LAND MANAGEMENT  
ONE NORTH CENTRAL AVENUE  
PHOENIX, ARIZONA 85004-4427

**United States Department of the Interior**  
**Bureau of Land Management**  
 DIV OF LANDS, MINRLS & ENERGY  
 ONE N CENTRAL AVE  
 PHOENIX, AZ 85004 -4427  
 Phone: 602-417-9200

Receipt

No: 4235168

<b>Transaction #:</b> 4350525	
<b>Date of Transaction:</b> 08/14/2018	
<b>CUSTOMER:</b>	
CHARLES P STEEL 250 OLD YELLOWSTONE TRL BOZEMAN,MT 59715-9252 US	

LINE #	QTY	DESCRIPTION	REMARKS	UNIT PRICE	TOTAL
1	1.00	LOCATABLE MINERALS / MINING CLAIMS- NOT NEW-UNADJUD,ONE AUTH NO. ONLY / MINING CLAIM MONEY RECEIVED <b>CASES: AMC316742/\$5890.00</b>	MAINT 2019/38	- n/a -	5890.00
<b>TOTAL:</b>					<b>\$5,890.00</b>

PAYMENT INFORMATION			
1	AMOUNT:	5890.00	POSTMARKED: N/A
	TYPE:	CHECK	RECEIVED: 08/13/2018
	CHECK NO:	3748	
	NAME:	STEEL, CHARLES P 250 OLD YELLOWSTONE TRL BOZEMAN MT 59715-9252 US	

REMARKS

This receipt was generated by the automated BLM Collections and Billing System and is a paper representation of a portion of the official electronic record contained therein.



CERTIFIED MAIL

UNITED STATES  
DEPARTMENT OF THE INTERIOR  
BUREAU OF LAND MANAGEMENT  
MAINTENANCE FEE PAYMENT FORM FOR  
LODE CLAIMS, MILL SITES, AND TUNNEL SITES

AMC316742  
394515

Remitter Name: CHARLES P. SEEL  
Mailing Address: 250 OLD YELLOWSTONE TRAIL  
City, State, Zip: BOZEMAN MONTANA 59715

Check here if this is a change of address.

FOR COUNTY RECORDER'S USE

No. of claims/sites 38  
x \$155 per claim/site  
Total due BLM \$ 5,890.00

- The maintenance fee may be paid by cash, check, money order, Bureau of Land Management (BLM) Declining Deposit Account, or credit card (VISA, American Express, Discover, or MasterCard). Payments must be remitted to the BLM State Office where your claim or site is recorded and received on or before September 1. If the payment is mailed, the envelope must be postmarked by a bona fide delivery service on or before September 1 and received at the proper BLM State Office within 15 calendar days after the due date. Payments may also be made by telephone using a credit card. A complete listing of BLM State Offices with their addresses and phone numbers can be found at <http://www.blm.gov>.
- The maintenance fee for the following claim(s)/site(s) applies to the assessment year 2017-2018

CLAIM/SITE NAME	BLM SERIAL NO.
SEE SCHEDULE "A" ATTACHED	

INTERESTED  
AUG 22 2017  
BY: [Signature]

RECEIVED  
2017 AUG -8 P 3:02  
TULSA, ARIZONA

Use a separate sheet for additional claim/site names, serial numbers, and claimant names and addresses.

# 3928507

## Schedule A

The Property consists of the unpatented mining claims in portions of Township 17 South, Ranges 12-13 East, Gila and Salt River Meridian, ~~Pinal~~ Pima County, Arizona, as listed below:

Claim Name	AMC	Township	Range	Quarter Section
Fan 1B	316742	17S	13E	SW19
Fan 2B	316743	17S	13E	NW,SW19
Fan 3B	316744	17S	13E	SW19
Fan 4B	316745	17S	13E	NW,SW19
Fan 5B	316746	17S	13E	SW19
Fan 6B	316747	17S	13E	NW,SW19
Fan 7B	316748	17S	13E	SW19
Fan 8B	316749	17S	13E	NW,SW19
Fan 9B	316750	17S	13E	SW,SE19
Fan 10B	316751	17S	13E	CENTER19
Fan 11B	316752	17S	13E	SE19
Fan 12B	316753	17S	13E	NE,SE19
Fan13B	316754	17S	13E	SE19
Fan14B	316755	17S	13E	NE,SE19
Fan15B	316756	17S	13E	SE19
Fan 16B	316757	17S	13E	NE,SE19
Fan 17B	316758	17S	13E	SE19
Fan 18B	316759	17S	13E	NE,SE19
Fan 19B	316760	17S	13E	NW30
Fan 20B	316761	17S	13E	NW30
Fan 23B	316762	17S	13E	NE19
Fan 24B	316763	17S	13E	NE19,SE18
Fan 25B	316764	17S	13E	NE19
Fan 26B	316765	17S	13E	NE19,SE18
AIT 1	394521	17S	12E	SE24
AIT 2	394522	17S	12E	NE,SE24
AIT 3	394523	17S	12E	SE24
AIT 4	394524	17S	12E	NE,SE24
AIT 5	394525	17S	12E	SE24
AIT 6	394526	17S	12E	NE,SE24
AIT 7	394527	17S	12E	SE24
AIT 8	394528	17S	12E	NE,SE24
Cix 1	394515	17S	13E	NE30
Cix 2	394516	17S	13E	NE, NW30
Cix 3	394517	17S	13E	NW30
Cix 4	394518	17S	13E	NW30
Cix 5	394519	17S	13E	NW,NE30
Cix 6	394520 -	17S	13E	NE30

PINAL COUNTY, ARIZONA  
 2017 AUG - 8 P 3:02  
 DEPT. OF REVENUE

**United States Department of the Interior**  
**Bureau of Land Management**  
 DIV OF LANDS, MINRLS & ENERGY  
 ONE N CENTRAL AVE  
 PHOENIX, AZ 85004 -4427  
 Phone: 602-417-9200

Receipt

No: 3928507

<b>Transaction #:</b> 4038063	
<b>Date of Transaction:</b> 08/09/2017	
CUSTOMER:	
CHARLES P STEEL 250 OLD YELLOWSTONE TRL BOZEMAN,MT 59715 US	

LINE #	QTY	DESCRIPTION	REMARKS	UNIT PRICE	TOTAL
1	1.00	LOCATABLE MINERALS / MINING CLAIMS- NOT NEW-UNADJUD,ONE AUTH NO. ONLY / MINING CLAIM MONEY RECEIVED CASES: AMC316742/\$5890.00	MAINT 2018/38	- n/a -	5890.00
<b>TOTAL:</b>					<b>\$5,890.00</b>

PAYMENT INFORMATION					
1	AMOUNT:	5890.00	POSTMARKED:	08/05/2017	
	TYPE:	CHECK	RECEIVED:	08/08/2017	
	CHECK NO:	3745			
	NAME:	SEEL, CHARLES P 250 OLD YELLOWSTONE TRL BOZEMAN MT 59715 US			

REMARKS

This receipt was generated by the automated BLM Collections and Billing System and is a paper representation of a portion of the official electronic record contained therein.

CERTIFIED MAIL

UNITED STATES  
DEPARTMENT OF THE INTERIOR  
BUREAU OF LAND MANAGEMENT  
**MAINTENANCE FEE PAYMENT FORM FOR  
LODE CLAIMS, MILL SITES, AND TUNNEL SITES**

316742  
394515

Remitter Name: CHARLES P. SEEL

Mailing Address: 250 OLD YELLOWSTONE TRAIL

City, State, Zip: BOZEMAN, MONTANA 59715

Check here if this is a change of address.

**FOR COUNTY RECORDER'S USE**

No. of claims/sites 38  
x \$155 per claim/site  
Total due BLM \$ 5,890.00

- The maintenance fee may be paid by cash, check, money order, Bureau of Land Management (BLM) Declining Deposit Account, or credit card (VISA, American Express, Discover, or MasterCard). Payments must be remitted to the BLM State Office where your claim or site is recorded and received on or before September 1. If the payment is mailed, the envelope must be postmarked by a bona fide delivery service on or before September 1 and received at the proper BLM State Office within 15 calendar days after the due date. Payments may also be made by telephone using a credit card. A complete listing of BLM State Offices with their addresses and phone numbers can be found at <http://www.blm.gov>.
- The maintenance fee for the following claim(s)/site(s) applies to the assessment year 2016-2017

CLAIM/SITE NAME	BLM SERIAL NO.
SEE SCHEDULE "A" ATTACHED	

RECEIVED  
BLM AZ STATE OFFICE  
2016 AUG - 9 A 9:24  
PHOENIX, ARIZONA  
AUG 11 2016

BY: Ram

Use a separate sheet for additional claim/site names, serial numbers, and claimant names and addresses.

RECEIPT # 3625257

## INSTRUCTIONS

1. This is an optional form that may be used to satisfy the requirements for the Bureau of Land Management (BLM) under the provisions of 43 U.S.C. §1744 and 30 U.S.C. §28f and the regulations thereunder (43 CFR part 3834). Since local and State laws may vary, you should contact your local and State agencies where the claims are located to ensure all applicable laws and requirements are satisfied.
2. This form should be used to pay the maintenance fee for lode mining claims, mill sites, and tunnel sites only. To pay the maintenance fee for placer mining claims, use Form 3830-5a.
3. Complete the section for the number of claims and the amount being remitted to the BLM.
4. Enter the year in paragraph 2 for the applicable assessment year.
5. List all mining claim or site names and the BLM serial number associated to the claim or site, if the BLM has notified you what the serial number is. Every attempt should be made to include the current BLM serial number for each claim or site listed.
6. The name and current mailing addresses of the person paying the maintenance fee(s) should be listed at the top of the form. If this is a change of address for a claimant, that should also be noted.
7. If needed, an additional sheet can be used to continue listing claim and site names and BLM serial numbers, or the name and current mailing address of additional claimants.
8. If paying by credit card, you must complete the following credit card information on page 3: (a) exact name on the face of the credit card; (b) amount paid; (c) type of card; (d) credit card number; (e) expiration date of the card; and (f) telephone number. You must also sign on page 3 to show authorization to charge the credit card.

## NOTICES

**THE PRIVACY ACT** and 43 CFR 2.48(d) require that you be furnished with the following information in connection with the information requested by this form.

**AUTHORITY:** 30 U.S.C. 28f and 43 CFR part 3834 permit collection of the information requested by this form.

**PRINCIPAL PURPOSE:** The BLM will use the information you provide to record the annual maintenance fee payment for the claims and sites listed and to verify that payment has been made in accordance with 30 U.S.C. 28f and 43 CFR part 3834.

**ROUTINE USES:** The BLM will only disclose this information in accordance with the provisions at 43 CFR 2.56(b) and (c).

**EFFECT OF NOT PROVIDING INFORMATION:** Disclosure of the requested information is required by 30 U.S.C. 28f and 43 CFR part 3834 for claimants paying the annual maintenance fee. The use of this specific form when paying the maintenance fee is optional. However, when paying the maintenance fee, it is the requested information on this form that is required to be submitted along with the fee. Failure to submit all the required information will delay the BLM's processing of the information and may preclude the BLM's acceptance of the maintenance fee payment, which may result in forfeiture of the mining claim(s) or site(s) by the claimant.

PHOENIX, ARIZONA

2016 AUG - 9 A 9 24

RECEIVED  
BLM AZ STATE OFFICE

### Schedule A

The Property consists of the unpatented mining claims in portions of Township 17 South, Ranges 12-13 East, Gila and Salt River Meridian, ~~Pinal~~ Pima County, Arizona, as listed below:

Claim Name	AMC	Township	Range	Quarter Section
Fan 1B	316742	17S	13E	SW19
Fan 2B	316743	17S	13E	NW,SW19
Fan 3B	316744	17S	13E	SW19
Fan 4B	316745	17S	13E	NW,SW19
Fan 5B	316746	17S	13E	SW19
Fan 6B	316747	17S	13E	NW,SW19
Fan 7B	316748	17S	13E	SW19
Fan 8B	316749	17S	13E	NW,SW19
Fan 9B	316750	17S	13E	SW,SE19
Fan 10B	316751	17S	13E	CENTER19
Fan 11B	316752	17S	13E	SE19
Fan 12B	316753	17S	13E	NE,SE19
Fan13B	316754	17S	13E	SE19
Fan14B	316755	17S	13E	NE,SE19
Fan15B	316756	17S	13E	SE19
Fan 16B	316757	17S	13E	NE,SE19
Fan 17B	316758	17S	13E	SE19
Fan 18B	316759	17S	13E	NE,SE19
Fan 19B	316760	17S	13E	NW30
Fan 20B	316761	17S	13E	NW30
Fan 23B	316762	17S	13E	NE19
Fan 24B	316763	17S	13E	NE19,SE18
Fan 25B	316764	17S	13E	NE19
Fan 26B	316765	17S	13E	NE19,SE18
AIT 1	394521	17S	12E	SE24
AIT 2	394522	17S	12E	NE,SE24
AIT 3	394523	17S	12E	SE24
AIT 4	394524	17S	12E	NE,SE24
AIT 5	394525	17S	12E	SE24
AIT 6	394526	17S	12E	NE,SE24
AIT 7	394527	17S	12E	SE24
AIT 8	394528	17S	12E	NE,SE24
Cix 1	394515	17S	13E	NE30
Cix 2	394516	17S	13E	NE, NW30
Cix 3	394517	17S	13E	NW30
Cix 4	394518	17S	13E	NW30
Cix 5	394519	17S	13E	NW,NE30
Cix 6	394520	17S	13E	NE30

PHOENIX, ARIZONA

2018 AUG - 9 A 9:24

RECEIVED  
BLM AZ STATE OFFICE

CHARLES P. SEEL  
250 OLD YELLOWSTONE TRAIL  
BOZEMAN, MONTANA 59715

CERTIFIED MAIL®



7015 1520 0000 8282 1552



1000



85004

U.S. POSTAGE  
PAID  
BOZEMAN, MT  
59718  
AUG 02, 18  
AMOUNT  
**\$3.77**  
R2304M11888-05

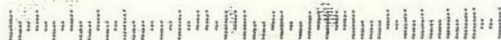
BUREAU OF LAND MANAGEMENT  
ONE CENTRAL AVENUE  
PHOENIX, ARIZONA 85004-4427

RECEIVED  
BLM AZ STATE OFFICE  
2018 AUG -9 A 9 24

2018 AUG -9 A 9 24


PHOENIX, ARIZONA

8500484427 0041



CHARLES P. SEEL  
250 OLD YELLOWSTONE TRAIL  
BOZEMAN, MONTANA 59715

CERTIFIED MAIL



7015 1520 0000 8282 1552



1000



85004

U.S. POSTAGE  
PAID  
BOZEMAN, MT  
59715  
AUG 08 19  
AMOUNT

R2304M11988-05

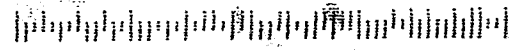
\$3.77

PHOENIX, ARIZONA  
2016 AUG -9 A 9 24

BUREAU OF LAND MANAGEMENT  
ONE WINDY HILL AVENUE  
PHOENIX, ARIZONA 85004-4427

RECEIVED  
BLM AZ STATE OFFICE  
2016 AUG -9 A 9 24

850044427 0041





**United States Department of the Interior**  
**Bureau of Land Management**  
 DIV OF LANDS, MINRLS & ENERGY  
 ONE N CENTRAL AVE  
 PHOENIX, AZ 85004 -4427  
 Phone: 602-417-9200

Receipt

No: 3625257

<b>Transaction #:</b> 3729007	
<b>Date of Transaction:</b> 08/10/2016	
<b>CUSTOMER:</b>	
CHARLES P SEEL 250 OLD YELLOWSTONE TRL BOZEMAN,MT 59715-9252 US	

LINE #	QTY	DESCRIPTION	REMARKS	UNIT PRICE	TOTAL
1	1.00	LOCATABLE MINERALS / MINING CLAIMS- NOT NEW-UNADJUD,ONE AUTH NO. ONLY / MINING CLAIM MONEY RECEIVED CASES: AMC316742/\$5890.00	MAINT FEE 2016 - 38	- n/a -	5890.00
<b>TOTAL:</b>					<b>\$5,890.00</b>

PAYMENT INFORMATION					
1	AMOUNT:	5890.00	POSTMARKED:	08/02/2016	
	TYPE:	CHECK	RECEIVED:	08/09/2016	
	CHECK NO:	3742			
	NAME:	SEEL, CHARLES P 250 OLD YELLOWSTONE TRL BOZEMAN MT 59715-9252 US			

<b>REMARKS</b>

This receipt was generated by the automated BLM Collections and Billing System and is a paper representation of a portion of the official electronic record contained therein.

316742  
394515

### Schedule A

The Property consists of the unpatented mining claims in portions of Township 17 South, Ranges 12-13 East, Gila and Salt River Meridian, ~~Pima~~ Pima County, Arizona, as listed below:

Claim Name	AMC	Township	Range	Quarter Section
Fan 1B	316742	17S	13E	SW19
Fan 2B	316743	17S	13E	NW,SW19
Fan 3B	316744	17S	13E	SW19
Fan 4B	316745	17S	13E	NW,SW19
Fan 5B	316746	17S	13E	SW19
Fan 6B	316747	17S	13E	NW,SW19
Fan 7B	316748	17S	13E	SW19
Fan 8B	316749	17S	13E	NW,SW19
Fan 9B	316750	17S	13E	SW,SE19
Fan 10B	316751	17S	13E	CENTER19
Fan 11B	316752	17S	13E	SE19
Fan 12B	316753	17S	13E	NE,SE19
Fan13B	316754	17S	13E	SE19
Fan14B	316755	17S	13E	NE,SE19
Fan15B	316756	17S	13E	SE19
Fan 16B	316757	17S	13E	NE,SE19
Fan 17B	316758	17S	13E	SE19
Fan 18B	316759	17S	13E	NE,SE19
Fan 19B	316760	17S	13E	NW30
Fan 20B	316761	17S	13E	NW30
Fan 23B	316762	17S	13E	NE19
Fan 24B	316763	17S	13E	NE19,SE18
Fan 25B	316764	17S	13E	NE19
Fan 26B	316765	17S	13E	NE19,SE18
AIT 1	394521	17S	12E	SE24
AIT 2	394522	17S	12E	NE,SE24
AIT 3	394523	17S	12E	SE24
AIT 4	394524	17S	12E	NE,SE24
AIT 5	394525	17S	12E	SE24
AIT 6	394526	17S	12E	NE,SE24
AIT 7	394527	17S	12E	SE24
AIT 8	394528	17S	12E	NE,SE24
Cix 1	394515	17S	13E	NE30
Cix 2	394516	17S	13E	NE, NW30
Cix 3	394517	17S	13E	NW30
Cix 4	394518	17S	13E	NW30
Cix 5	394519	17S	13E	NW,NE30
Cix 6	394520	17S	13E	NE30

RECEIVED  
BLM AZ STATE OFFICE  
2015 AUG - 1 P 3:05  
PHOENIX, ARIZONA

AUG 19 2015  
BY: *from*

38  
*AME*

# 336 2657

CERTIFIED MAIL

UNITED STATES  
DEPARTMENT OF THE INTERIOR  
BUREAU OF LAND MANAGEMENT  
**MAINTENANCE FEE PAYMENT FORM FOR  
LODE CLAIMS, MILL SITES, AND TUNNEL SITES**

Remitter Name: CHARLES P. SEEL

Mailing Address: 250 OLD YELLOWSTONE TRAIL

City, State, Zip: BOZEMAN, MONTANA 59715

Check here if this is a change of address.

**FOR COUNTY RECORDER'S USE**

No. of claims/sites 38  
x \$155 per claim/site  
Total due BLM \$5,890.00

1. The maintenance fee may be paid by cash, check, money order, Bureau of Land Management (BLM) Declining Deposit Account, or credit card (VISA, American Express, Discover, or MasterCard). Payments must be remitted to the BLM State Office where your claim or site is recorded and received on or before September 1. If the payment is mailed, the envelope must be postmarked by a bona fide delivery service on or before September 1 and received at the proper BLM State Office within 15 calendar days after the due date. Payments may also be made by telephone using a credit card. A complete listing of BLM State Offices with their addresses and phone numbers can be found at <http://www.blm.gov>.

2. The maintenance fee for the following claim(s)/site(s) applies to the assessment year 2015-2016.

CLAIM/SITE NAME	BLM SERIAL NO.
SEE SCHEDULE "A" ATTACHED	
	RECEIVED BLM STATE OFFICE 2015 AUG - 7 P 3:05 PHOENIX, ARIZONA

Use a separate sheet for additional claim/site names, serial numbers, and claimant names and addresses.

## INSTRUCTIONS

1. This is an optional form that may be used to satisfy the requirements for the Bureau of Land Management (BLM) under the provisions of 43 U.S.C. §1744 and 30 U.S.C. §28f and the regulations thereunder (43 CFR part 3834). Since local and State laws may vary, you should contact your local and State agencies where the claims are located to ensure all applicable laws and requirements are satisfied.
2. This form should be used to pay the maintenance fee for lode mining claims, mill sites, and tunnel sites only. To pay the maintenance fee for placer mining claims, use Form 3830-5a.
3. Complete the section for the number of claims and the amount being remitted to the BLM.
4. Enter the year in paragraph 2 for the applicable assessment year.
5. List all mining claim or site names and the BLM serial number associated to the claim or site, if the BLM has notified you what the serial number is. Every attempt should be made to include the current BLM serial number for each claim or site listed.
6. The name and current mailing addresses of the person paying the maintenance fee(s) should be listed at the top of the form. If this is a change of address for a claimant, that should also be noted.
7. If needed, an additional sheet can be used to continue listing claim and site names and BLM serial numbers, or the name and current mailing address of additional claimants.
8. If paying by credit card, you must complete the following credit card information on page 3: (a) exact name on the face of the credit card; (b) amount paid; (c) type of card; (d) credit card number; (e) expiration date of the card; and (f) telephone number. You must also sign on page 3 to show authorization to charge the credit card.

## NOTICES

**THE PRIVACY ACT** and 43 CFR 2.48(d) require that you be furnished with the following information in connection with the information requested by this form.

**AUTHORITY:** 30 U.S.C. 28f and 43 CFR part 3834 permit collection of the information requested by this form.

**PRINCIPAL PURPOSE:** The BLM will use the information you provide to record the annual maintenance fee payment for the claims and sites listed and to verify that payment has been made in accordance with 30 U.S.C. 28f and 43 CFR part 3834.

**ROUTINE USES:** The BLM will only disclose this information in accordance with the provisions at 43 CFR 2.56(b) and (c).

**EFFECT OF NOT PROVIDING INFORMATION:** Disclosure of the requested information is required by 30 U.S.C. 28f and 43 CFR part 3834 for claimants paying the annual maintenance fee. The use of this specific form when paying the maintenance fee is optional. However, when paying the maintenance fee, it is the requested information on this form that is required to be submitted along with the fee. Failure to submit all the required information will delay the BLM's processing of the information and may preclude the BLM's acceptance of the maintenance fee payment, which may result in forfeiture of the mining claim(s) or site(s) by the claimant.

RECEIVED  
BLM AZ STATE OFFICE  
2015 AUG - 1 P 3:05  
PHOENIX, ARIZONA

CERTIFIED MAIL™



Charles P. Seel  
250 Old Yellowstone Trl.  
Bozeman, MT 59715-9252



U.S. POSTAGE  
PAID  
BOZEMAN, MT  
59718  
AUG 03, 15  
AMOUNT

**\$3.94**  
R2304H108377-10

RECEIVED  
BLM AZ STATE OFFICE

9814 0510 0001 9060 1074

1000

85004

2015 AUG -7 P 2:49

BUREAU OF LAND MANAGEMENT

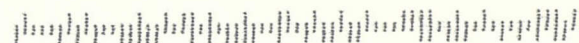
PHOENIX, ARIZONA

ONE NORTH CENTRAL AVENUE

PHOENIX, ARIZONA 85004-4427

B 46 0663

8500484427



PLACE STICKER AT TOP OF ENVELOPE TO THE RIGHT  
OF THE RETURN ADDRESS, FOLD AT DOTTED LINE

**United States Department of the Interior**  
**Bureau of Land Management**  
 LANDS/RECREATION & PLANNING  
 ONE N CENTRAL AVE  
 PHOENIX, AZ 85004 -2203  
 Phone: 602-417-9200

Receipt

No: 3362657

<b>Transaction #:</b> 3460663	
<b>Date of Transaction:</b> 08/10/2015	
<b>CUSTOMER:</b>	
CHARLES P SEEL 250 OLD YELLOWSTONE TRL BOZEMAN,MT 59715-9252 US	

LINE #	QTY	DESCRIPTION	REMARKS	UNIT PRICE	TOTAL
1	1.00	LOCATABLE MINERALS / MINING CLAIMS- NOT NEW-UNADJUD,ONE AUTH NO. ONLY / MINING CLAIM MONEY RECEIVED <b>CASES: AMC316742/\$5890.00</b>	MAINT 2016/38	- n/a -	5890.00
<b>TOTAL:</b>					<b>\$5,890.00</b>

PAYMENT INFORMATION			
1	AMOUNT:	5890.00	POSTMARKED: 08/03/2015
	TYPE:	CHECK	RECEIVED: 08/07/2015
	CHECK NO:	3739	
	NAME:	SEEL, CHARLES P 250 OLD YELLOWSTONE TRL BOZEMAN MT 59715-9252 US	

REMARKS

This receipt was generated by the automated BLM Collections and Billing System and is a paper representation of a portion of the official electronic record contained therein.

ENTERED  
 AUG 19 2015  
 BY: *R. [Signature]*

AME 316742

394515

~~394515~~

~~394515~~

CERTIFIED MAIL

August 03, 2014

Bureau of Land Management  
One North Central Avenue  
Phoenix, Arizona 85004-4427

Re: Maintenance Fee for Fan B, Ait and Cix Unpatented Lode Mining Claims  
Pima County, Arizona

Gentlemen:

In compliance with the Interior Department and Related Agencies Appropriations Act of 1993 as codified at 43 CFR Parts 3730, 3830, 3820, 3830 and 3850 and in compliance with the Federal Land Policy and Management Act of 1976, as amended, please find enclosed our check #3735 in the amount of \$5,890.00 as payment of the holding fees for the assessment year 2014 through 2015 covering the following Fan B, Ait and Cix unpatented lode mining claims situated in Pima County, Arizona.

See Schedule "A" attached hereto and incorporated herein.

Please acknowledge receipt of this payment.

Sincerely,  
Charles P. Seel  
250 Old Yellowstone Trail  
Bozeman, Montana 59715

*Charles P. Seel*

Attachment

cc: J Haggard  
K. Seel

NO. OF CLAIMS 38  
AMOUNT \$5890.00  
RECEIPT NO. 3099958  
INIT. ASL

\*\* BLM ASO \*\*

ENTERED  
AUG 14 2014  
BY: R. King

RECEIVED  
BLM AZ STATE OFFICE  
2014 AUG 12 P 1:12  
PHOENIX, ARIZONA

## Schedule A

The Property consists of the unpatented mining claims in portions of Township 17 South, Ranges 12-13 East, Gila and Salt River Meridian, ~~Pinal~~ Pima County, Arizona, as listed below:

Claim Name	AMC	Township	Range	Quarter Section
Fan 1B	316742	17S	13E	SW19
Fan 2B	316743	17S	13E	NW,SW19
Fan 3B	316744	17S	13E	SW19
Fan 4B	316745	17S	13E	NW,SW19
Fan 5B	316746	17S	13E	SW19
Fan 6B	316747	17S	13E	NW,SW19
Fan 7B	316748	17S	13E	SW19
Fan 8B	316749	17S	13E	NW,SW19
Fan 9B	316750	17S	13E	SW,SE19
Fan 10B	316751	17S	13E	CENTER19
Fan 11B	316752	17S	13E	SE19
Fan 12B	316753	17S	13E	NE,SE19
Fan13B	316754	17S	13E	SE19
Fan14B	316755	17S	13E	NE,SE19
Fan15B	316756	17S	13E	SE19
Fan 16B	316757	17S	13E	NE,SE19
Fan 17B	316758	17S	13E	SE19
Fan 18B	316759	17S	13E	NE,SE19
Fan 19B	316760	17S	13E	NW30
Fan 20B	316761	17S	13E	NW30
Fan 23B	316762	17S	13E	NE19
Fan 24B	316763	17S	13E	NE19,SE18
Fan 25B	316764	17S	13E	NE19
Fan 26B	316765	17S	13E	NE19,SE18
AIT 1	394521	17S	12E	SE24
AIT 2	394522	17S	12E	NE,SE24
AIT 3	394523	17S	12E	SE24
AIT 4	394524	17S	12E	NE,SE24
AIT 5	394525	17S	12E	SE24
AIT 6	394526	17S	12E	NE,SE24
AIT 7	394527	17S	12E	SE24
AIT 8	394528	17S	12E	NE,SE24
Cix 1	394515	17S	13E	NE30
Cix 2	394516	17S	13E	NE, NW30
Cix 3	394517	17S	13E	NW30
Cix 4	394518	17S	13E	NW30
Cix 5	394519	17S	13E	NW,NE30
Cix 6	394520	17S	13E	NE30

PHOENIX, ARIZONA

2014 AUG 12 P 1:12


RECEIVED  
BLM AZ STATE OFFICE





Mr. Charles Seel  
250 Old Yellowstone Tr.  
Bozeman, MT 59715


**CERTIFIED MAIL™**



7014 0510 0001 9060 1029

BILLINGS MT 591

09 AUG 2014 PM



1000

85004

U.S. POSTAGE  
PAID  
BOZEMAN, MT  
59718  
AUG 09, 14  
AMOUNT

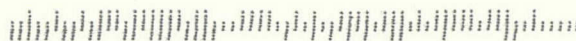
**\$3.79**  
00053330-09

BUREAU OF LAND MANAGEMENT  
ONE NORTH CENTRAL AVENUE  
PHOENIX, ARIZONA 85004-4427

2014 AUG 12 P 1:12

RECEIVED  
BLM AZ STATE OFFICE

8500434427




PLACE STICKER AT TOP OF ENVELOPE TO THE RIGHT  
OF THE RETURN ADDRESS. FOLD AT DOTTED LINE



Mr. Charles Seel  
250 Old Yellowstone Tr.  
Bozeman, MT 59715


**CERTIFIED MAIL™**



7014 0510 0001 9060 1029

BILLINGS MT 591

09 AUG 2014 PM



1000

85004

U.S. POSTAGE  
PAID  
BOZEMAN, MT  
59718  
AUG 09, 14  
AMOUNT

**\$3.79**


00053330-09

BUREAU OF LAND MANAGEMENT  
ONE NORTH CENTRAL AVENUE  
PHOENIX, ARIZONA 85004-4427

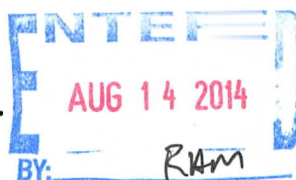
2014 AUG 12 P 1:12

RECEIVED  
BLM AZ STATE OFFICE

8500484427



**United States Department of the Interior**  
**Bureau of Land Management**  
 LANDS/RECREATION & PLANNING  
 ONE N CENTRAL AVE  
 PHOENIX, AZ 85004 -2203  
 Phone: 602-417-9200



Receipt

No: 3099958

<b>Transaction #:</b> 3191499	
<b>Date of Transaction:</b> 08/13/2014	
CUSTOMER:	
CHARLES P SEEL 250 OLD YELLOWSTONE TRL BOZEMAN,MT 59715-9252 US	

LINE #	QTY	DESCRIPTION	REMARKS	UNIT PRICE	TOTAL
1	1.00	LOCATABLE MINERALS / MINING CLAIMS-NOT NEW-UNADJUD,ONE AUTH NO. ONLY / MINING CLAIM MONEY RECEIVED CASES: AMC316742/\$5890.00	MAINT FEE PYMNT (38) 2015	- n/a -	5890.00
<b>TOTAL:</b>					<b>\$5,890.00</b>

PAYMENT INFORMATION					
1	AMOUNT:	5890.00	POSTMARKED:	08/09/2014	
	TYPE:	CHECK	RECEIVED:	08/12/2014	
	CHECK NO:	3735			
	NAME:	SEEL, CHARLES P 250 OLD YELLOWSTONE TRL BOZEMAN MT 59715-9252 US			

REMARKS

This receipt was generated by the automated BLM Collections and Billing System and is a paper representation of a portion of the official electronic record contained therein.

AMC 316742  
AMC 394515

CERTIFIED MAIL • 453

August 01, 2013

Bureau of Land Management  
One North Central Avenue  
Phoenix, Arizona 85004

Re: Maintenance Fee for Fan B, Ait and Cix Unpatented Lode Mining Claims  
Pima County, Arizona

Gentlemen:

In compliance with the Interior Department and Related Agencies Appropriations Act of 1993 as codified at 43 CFR Parts 3730, 3830, 3820, 3830 and 3850 and in compliance with the Federal Land Policy and Management Act of 1976, as amended, please find enclosed our check #37<sup>38</sup> in the amount of \$5,320 as payment of the holding fees for the assessment year 2013 through 2014 covering the following Fan B, Ait and Cix unpatented mining claims situated in Pima County, Arizona.

See Schedule "A" attached hereto and incorporated herein.

Please acknowledge receipt of this payment.

Sincerely,



Charles P. Seel  
250 Old Yellowstone Trail  
Bozeman, Montana 59715  
(406) 586 0734

Attachment

cc: J. [unclear]  
K. Seel

ENTERED INTO COMPUTER

AUG 08 2013 TS

NO. OF CLAIMS 38  
AMOUNT \$5320.00  
RECEIPT NO. 3846687  
INIT. [Signature]

\*\* BLM-ASO \*\*

PHOENIX, ARIZONA  
AUG 01 2 11 31 PM '13  
RECEIVED

## Schedule A

The Property consists of the unpatented mining claims in portions of Township 17 South, Ranges 12-13 East, Gila and Salt River Meridian, ~~Pinal~~ Pima County, Arizona, as listed below:

Claim Name	AMC	Township	Range	Quarter Section
Fan 1B	316742	17S	13E	SW19
Fan 2B	316743	17S	13E	NW,SW19
Fan 3B	316744	17S	13E	SW19
Fan 4B	316745	17S	13E	NW,SW19
Fan 5B	316746	17S	13E	SW19
Fan 6B	316747	17S	13E	NW,SW19
Fan 7B	316748	17S	13E	SW19
Fan 8B	316749	17S	13E	NW,SW19
Fan 9B	316750	17S	13E	SW,SE19
Fan 10B	316751	17S	13E	CENTER19
Fan 11B	316752	17S	13E	SE19
Fan 12B	316753	17S	13E	NE,SE19
Fan13B	316754	17S	13E	SE19
Fan14B	316755	17S	13E	NE,SE19
Fan15B	316756	17S	13E	SE19
Fan 16B	316757	17S	13E	NE,SE19
Fan 17B	316758	17S	13E	SE19
Fan 18B	316759	17S	13E	NE,SE19
Fan 19B	316760	17S	13E	NW30
Fan 20B	316761	17S	13E	NW30
Fan 23B	316762	17S	13E	NE19
Fan 24B	316763	17S	13E	NE19,SE18
Fan 25B	316764	17S	13E	NE19
<del>Fan 26B</del>	<del>316765</del>	17S	13E	<del>NE19,SE18</del>
AIT 1	394521	17S	12E	SE24
AIT 2	394522	17S	12E	NE,SE24
AIT 3	394523	17S	12E	SE24
AIT 4	394524	17S	12E	NE,SE24
AIT 5	394525	17S	12E	SE24
AIT 6	394526	17S	12E	NE,SE24
AIT 7	394527	17S	12E	SE24
AIT 8	<del>394528</del>	17S	12E	<del>NE,SE24</del>
Cix 1	394515	17S	13E	NE30
Cix 2	394516	17S	13E	NE, NW30
Cix 3	394517	17S	13E	NW30
Cix 4	394518	17S	13E	NW30
Cix 5	394519	17S	13E	NW,NE30
Cix 6	394520	17S	13E	NE30

PHOENIX, ARIZONA

2ND FLD - 2 61 3-30

PINAL COUNTY



Chales P. Seel  
250 Old Yellowstone Trl  
Bozeman, MT 59715-9252

RECEIVED  
STATE OFFICE

G-2 PM 3:11

PHOENIX, ARIZONA



7007 1490 0003 7576 0453

BUREAU OF LAND MANAGEMENT  
ONE NORTH CENTRAL AVE.  
PHOENIX, ARIZONA 85004



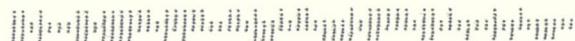
1000

85004

U.S. POSTAGE  
PAID  
BOZEMAN, MT  
59718  
JUL 30, '13  
AMOUNT

\$3.56  
00053330-10

8500434414



PLACE STICKER AT TOP OF ENVELOPE TO THE RIGHT  
OF THE RETURN ADDRESS, FOLD AT DOTTED LINE

CERTIFIED MAIL

**United States Department of the Interior**  
**Bureau of Land Management**  
 LANDS/RECREATION & PLANNING  
 ONE N CENTRAL AVE  
 PHOENIX, AZ 85004 -2203  
 Phone: 602-417-9200

Receipt

No: 2846687

<b>Transaction #:</b> 2932346	
<b>Date of Transaction:</b> 08/05/2013	
<b>CUSTOMER:</b>	
	CHARLES P SEEL 250 OLD YELLOWSTONE TRL BOZEMAN,MT 59715-9252 US

LINE #	QTY	DESCRIPTION	REMARKS	UNIT PRICE	TOTAL
1	1.00	LOCATABLE MINERALS / MINING CLAIMS-NOT NEW-UNADJUD,ONE AUTH NO. ONLY / MINING CLAIM MONEY RECEIVED CASES: AMC316742/\$5320.00	MAINT FEE PYMNT (38) 2014	- n/a -	5320.00
<b>TOTAL:</b>					<b>\$5,320.00</b>

PAYMENT INFORMATION					
1	AMOUNT:	5320.00	POSTMARKED:	07/30/2013	
	TYPE:	CHECK	RECEIVED:	08/02/2013	
	CHECK NO:	3730			
	NAME:	SEEL, CHARLES P 250 OLD YELLOWSTONE TRL BOZEMAN MT 59715-9252 US			

<b>REMARKS</b>

This receipt was generated by the automated BLM Collections and Billing System and is a paper representation of a portion of the official electronic record contained therein.

Amc 316742  
Amc 394515

CERTIFIED MAIL

August 01, 2012

Bureau of Land Management  
One North Central Avenue  
Phoenix, Arizona 85004

RECEIVED  
BLM AZ STATE OFFICE  
2012 AUG -6 P 3:30  
PHOENIX, ARIZONA

Re: Maintenance Fee for Fan B, Ait and Cix Unpatented Lode Mining Claims  
Pima County, Arizona


Gentlemen:

In compliance with the Interior Department and Related Agencies Appropriations Act of 1933 as codified at 43 CFR Parts 3730, 3830, 3820, 3830 and 3850 and in compliance with the Federal Land Policy and Management Act of 1976, as amended, and pursuant to the 1999 Omnibus Reconciliation Act of October 21, 1998 (PL 105-277; 112 Stat 2681-232-235), and Public Law 108-447 of December 8, 2004, please find enclosed our check #3721 in the amount of \$5,320 as payment of the holding fees for the assessment year 2012 through 2013 covering the following Fan B, Ait and Cix unpatented mining claims- Situated in Pima County, Arizona.

See Schedule "A" attached hereto and incorporated herein.

Please acknowledge receipt of this payment.

Sincerely,



Charles P. Seel  
250 Old Yellowstone Trail  
Bozeman, Montana 59715  
(406) 586-0734

Attachment

ENTERED IN COMPUTER

RE 8-17-12



## Schedule A

The Property consists of the unpatented mining claims in portions of Township 17 South, Ranges 12-13 East, Gila and Salt River Meridian, ~~Pinal~~ Pima County, Arizona, as listed below:

Claim Name	AMC	Township	Range	Quarter Section
Fan 1B	316742	17S	13E	SW19
Fan 2B	316743	17S	13E	NW,SW19
Fan 3B	316744	17S	13E	SW19
Fan 4B	316745	17S	13E	NW,SW19
Fan 5B	316746	17S	13E	SW19
Fan 6B	316747	17S	13E	NW,SW19
Fan 7B	316748	17S	13E	SW19
Fan 8B	316749	17S	13E	NW,SW19
Fan 9B	316750	17S	13E	SW,SE19
Fan 10B	316751	17S	13E	CENTER19
Fan 11B	316752	17S	13E	SE19
Fan 12B	316753	17S	13E	NE,SE19
Fan 13B	316754	17S	13E	SE19
Fan 14B	316755	17S	13E	NE,SE19
Fan 15B	316756	17S	13E	SE19
Fan 16B	316757	17S	13E	NE,SE19
Fan 17B	316758	17S	13E	SE19
Fan 18B	316759	17S	13E	NE,SE19
Fan 19B	316760	17S	13E	NW30
Fan 20B	316761	17S	13E	NW30
Fan 23B	316762	17S	13E	NE19
Fan 24B	316763	17S	13E	NE19,SE18
Fan 25B	316764	17S	13E	NE19
Fan 26B	316765	17S	13E	NE19,SE18
AIT 1	394521	17S	12E	SE24
AIT 2	394522	17S	12E	NE,SE24
AIT 3	394523	17S	12E	SE24
AIT 4	394524	17S	12E	NE,SE24
AIT 5	394525	17S	12E	SE24
AIT 6	394526	17S	12E	NE,SE24
AIT 7	394527	17S	12E	SE24
AIT 8	394528	17S	12E	NE,SE24
Cix 1	394515	17S	13E	NE30
Cix 2	394516	17S	13E	NE, NW30
Cix 3	394517	17S	13E	NW30
Cix 4	394518	17S	13E	NW30
Cix 5	394519	17S	13E	NW,NE30
Cix 6	394520 -	17S	13E	NE30

PHOENIX, ARIZONA

2012 AUG - 6 P 3:30

RECEIVED  
BLM AZ STATE OFFICE

**United States Department of the Interior**  
**Bureau of Land Management**  
 LANDS/RECREATION & PLANNING  
 ONE N CENTRAL AVE  
 PHOENIX, AZ 85004 -2203  
 Phone: 602-417-9200

Receipt

No: 2624454

<b>Transaction #:</b> 2704848	
<b>Date of Transaction:</b> 08/07/2012	
CUSTOMER:	
CHARLES P SEEL 250 OLD YELLOWSTONE TRL BOZEMAN,MT 59715-9252 US	

LINE #	QTY	DESCRIPTION	REMARKS	UNIT PRICE	TOTAL
1	1.00	LOCATABLE MINERALS / MINING CLAIMS- NOT NEW-UNADJUD,ONE AUTH NO. ONLY / MINING CLAIM MONEY RECEIVED CASES: AMC316742/\$5320.00	2013 MAINT (38)	- n/a -	5320.00
<b>TOTAL:</b>					<b>\$5,320.00</b>

PAYMENT INFORMATION			
1	AMOUNT:	5320.00	POSTMARKED: N/A
	TYPE:	CHECK	RECEIVED: 08/06/2012
	CHECK NO:	3721	
	NAME:	SEEL, CHARLES P 250 OLD YELLOWSTONE TRL BOZEMAN MT 59715-9252 US	

REMARKS

This receipt was generated by the automated BLM Collections and Billing System and is a paper representation of a portion of the official electronic record contained therein.

Amc 316742

Amc 394515

CERTIFIED MAIL

August 01, 2011

Bureau of Land Management  
One North Central Avenue  
Phoenix, Arizona 85004

Re: Maintenance Fee for Fan B, Ait and Cix Unpatented Lode Mining Claims  
Pima County, Arizona

Gentlemen:

In compliance with the Interior Department and Related Agencies Appropriations Act of 1933 as codified at 43 CFR Parts 3730, 3830,, 3820, 3830 and 3850 and in compliance with the Federal Land Policy and Management Act of 1976, as amended, and pursuant to the 1999 Omnibus Reconciliation Act of October 21, 1998 (PL 105-277; 112 Stat 2681-232-235), and Public Law 108-447 of December 8, 2004, please find enclosed our check #3688 in the amount of \$5,320 as payment of the holding fees for the assessment year 2011 through 2012 covering the following Fan B, Ait and Cix unpatented mining claims situated in Pima County, Arizona.

See Schedule "A" attached hereto and incorporated herein.

Please acknowledge receipt of this payment.

Sincerely,



Charles P. Seel  
250 Old Yellowstone Trail  
Bozeman, Montana 59715  
(406) 586-0734

Attachment

AUG 18 2011

cm

RECEIVED  
BLM AZ STATE OFFICE  
2011 AUG 10 A 7:57  
PHOENIX, ARIZONA

NO. OF CLAIMS 30  
AMOUNT 5320.00  
RECEIPT NO. 2401341  
INIT. cm  
\*\* BLM-ASO \*\*

## Schedule A

The Property consists of the unpatented mining claims in portions of Township 17 South, Ranges 12-13 East, Gila and Salt River Meridian, ~~Pinal~~ Pima County, Arizona, as listed below:

Claim Name	AMC	Township	Range	Quarter Section
Fan 1B	316742	17S	13E	SW19
Fan 2B	316743	17S	13E	NW,SW19
Fan 3B	316744	17S	13E	SW19
Fan 4B	316745	17S	13E	NW,SW19
Fan 5B	316746	17S	13E	SW19
Fan 6B	316747	17S	13E	NW,SW19
Fan 7B	316748	17S	13E	SW19
Fan 8B	316749	17S	13E	NW,SW19
Fan 9B	316750	17S	13E	SW,SE19
Fan 10B	316751	17S	13E	CENTER19
Fan 11B	316752	17S	13E	SE19
Fan 12B	316753	17S	13E	NE,SE19
Fan13B	316754	17S	13E	SE19
Fan14B	316755	17S	13E	NE,SE19
Fan15B	316756	17S	13E	SE19
Fan 16B	316757	17S	13E	NE,SE19
Fan 17B	316758	17S	13E	SE19
Fan 18B	316759	17S	13E	NE,SE19
Fan 19B	316760	17S	13E	NW30
Fan 20B	316761	17S	13E	NW30
Fan 23B	316762	17S	13E	NE19
Fan 24B	316763	17S	13E	NE19,SE18
Fan 25B	316764	17S	13E	NE19
Fan 26B	✓316765	17S	13E	NE19,SE18
AIT 1	394521	17S	12E	SE24
AIT 2	394522	17S	12E	NE,SE24
AIT 3	394523	17S	12E	SE24
AIT 4	394524	17S	12E	NE,SE24
AIT 5	394525	17S	12E	SE24
AIT 6	394526	17S	12E	NE,SE24
AIT 7	394527	17S	12E	SE24
AIT 8	✓394528	17S	12E	NE,SE24
Cix 1	394515	17S	13E	NE30
Cix 2	394516	17S	13E	NE, NW30
Cix 3	394517	17S	13E	NW30
Cix 4	394518	17S	13E	NW30
Cix 5	394519	17S	13E	NW,NE30
Cix 6	✓394520 -	17S	13E	NE30

PHOENIX, ARIZONA

2011 AUG 10 A 7:57

RECEIVED  
BLM AZ STATE OFFICE



Chales P. Seel  
250 Old Yellowstone Trl  
Bozeman, MT 59715-9252

**CERTIFIED MAIL™**




7010 1870 0000 2553 1156

RECEIVED  
MAY STATE  
BUREAU OF LAND MANAGEMENT  
ONE NORTH CENTRAL AVENUE  
PHOENIX, ARIZONA 85004



1000



85004

U.S. POSTAGE  
PAID  
BOZEMAN, MT  
59718  
AUG 05, 11  
AMOUNT

**\$3.29**

00016839-07

**United States Department of the Interior**  
**Bureau of Land Management**  
 LANDS/RECREATION & PLANNING  
 ONE N CENTRAL AVE  
 PHOENIX, AZ 85004 -2203  
 Phone: 602-417-9200

Receipt

No: 2401541

<b>Transaction #:</b> 2476741	
<b>Date of Transaction:</b> 08/10/2011	
<b>CUSTOMER:</b>	
CHARLES P SEEL 250 OLD YELLOWSTONE TRL BOZEMAN,MT 59715-9252 US	

LINE #	QTY	DESCRIPTION	REMARKS	UNIT PRICE	TOTAL
1	1.00	LOCATABLE MINERALS / MINING CLAIMS-NOT NEW-UNADJUD,ONE AUTH NO. ONLY / MINING CLAIM MONEY RECEIVED CASES: AMC316742/\$5320.00	MAINT-38	- n/a -	5320.00
<b>TOTAL:</b>					<b>\$5,320.00</b>

PAYMENT INFORMATION					
1	AMOUNT:	5320.00	POSTMARKED:	08/05/2011	
	TYPE:	CHECK	RECEIVED:	08/10/2011	
	CHECK NO:	3688			
	NAME:	SEEL, CHARLES P 250 OLD YELLOWSTONE TRL BOZEMAN MT 59715-9252 US			

REMARKS

This receipt was generated by the automated BLM Collections and Billing System and is a paper representation of a portion of the official electronic record contained therein.




Chales P. Seel  
250 Old Yellowstone Trl  
Bozeman, MT 59715-9252

**CERTIFIED MAIL™**



7010 1870 0000 2553 1156

RECEIVED  
PHOENIX, ARIZONA  
JUN 29 P 2:16  
BUREAU OF LAND MANAGEMENT  
ONE NORTH CENTRAL AVENUE  
PHOENIX, ARIZONA 85004



1000

85004

U.S. POSTAGE  
PAID  
BOZEMAN, MT  
59718  
AUG 05 '11  
AMOUNT

**\$3.29**

00016839-07

PLACE STICKER AT TOP OF ENVELOPE TO THE RIGHT  
OF THE RETURN ADDRESS, FOLD AT DOTTED LINE

AMC 316742

AMC 394515

### Schedule A

The Property consists of the unpatented mining claims in portions of Township 17 South, Ranges 12-13 East, Gila and Salt River Meridian, ~~Pinal~~ Pima County, Arizona, as listed below:

Claim Name	AMC	Township	Range	Quarter Section
Fan 1B	316742	17S	13E	SW19
Fan 2B	316743	17S	13E	NW,SW19
Fan 3B	316744	17S	13E	SW19
Fan 4B	316745	17S	13E	NW,SW19
Fan 5B	316746	17S	13E	SW19
Fan 6B	316747	17S	13E	NW,SW19
Fan 7B	316748	17S	13E	SW19
Fan 8B	316749	17S	13E	NW,SW19
Fan 9B	316750	17S	13E	SW,SE19
Fan 10B	316751	17S	13E	CENTER19
Fan 11B	316752	17S	13E	SE19
Fan 12B	316753	17S	13E	NE,SE19
Fan13B	316754	17S	13E	SE19
Fan14B	316755	17S	13E	NE,SE19
Fan15B	316756	17S	13E	SE19
Fan 16B	316757	17S	13E	NE,SE19
Fan 17B	316758	17S	13E	SE19
Fan 18B	316759	17S	13E	NE,SE19
Fan 19B	316760	17S	13E	NW30
Fan 20B	316761	17S	13E	NW30
Fan 23B	316762	17S	13E	NE19
Fan 24B	316763	17S	13E	NE19,SE18
Fan 25B	316764	17S	13E	NE19
Fan 26B	316765	17S	13E	NE19,SE18
AIT 1	394521	17S	12E	SE24
AIT 2	394522	17S	12E	NE,SE24
AIT 3	394523	17S	12E	SE24
AIT 4	394524	17S	12E	NE,SE24
AIT 5	394525	17S	12E	SE24
AIT 6	394526	17S	12E	NE,SE24
AIT 7	394527	17S	12E	SE24
AIT 8	394528	17S	12E	NE,SE24
Cix 1	394515	17S	13E	NE30
Cix 2	394516	17S	13E	NE, NW30
Cix 3	394517	17S	13E	NW30
Cix 4	394518	17S	13E	NW30
Cix 5	394519	17S	13E	NW,NE30
Cix 6	394520 -	17S	13E	NE30

PHOENIX, ARIZONA

2010 AUG 16 A 9:48

RECEIVED  
BLM AZ STATE OFFICE

NO. OF CLAIMS 38  
 AMOUNT \$5320.00  
 RECEIPT NO. 2191303  
 INIT. A.H.

\*\* BLM-ASO\*\*

AUG 24 2010

ENTERED INTO COMPUTER



CERTIFIED

August 09, 2010

Bureau of Land Management  
1 North Central Avenue  
Phoenix, Arizona 85004

Re: Fan B, Ait and Cix Unpatented Mining Claims, Pima County, Arizona


Gentlemen:

In compliance with the Interior Department and Related Agencies Appropriations Act of 1933 as codified at 43 CFR Parts 3730, 3830, 3820, 3830 and 3850 and in compliance with the Federal Land Policy and Management Act of 1976, as amended, and pursuant to the 1999 Omnibus Reconciliation Act of October 21, 1998 (PL 105-277; 112 Stat 2681-232, 235), and Public Law 108-447 of December 8, 2004, please find enclosed our check #3685 in the amount of \$5,320 as payment of the holding fees for the assessment year 2010 through 2011 covering the following Fan B, Ait and Cix unpatented mining claims situated in Pima County, Arizona.

See Schedule "A" attached hereto and incorporated herein.

Please acknowledge receipt of this payment.

Sincerely,



Charles P. Seel  
250 Old Yellowstone Trail  
Bozeman, Montana 59715  
(406) 586-0734

Attachment

RECEIVED  
BLM AZ STATE OFFICE  
2010 AUG 16 A 9:48  
PHOENIX, ARIZONA

**United States Department of the Interior**  
**Bureau of Land Management**  
 LANDS/RECREATION & PLANNING  
 ONE N CENTRAL AVE  
 PHOENIX, AZ 85004 -2203  
 Phone:

Receipt

No: 2191303

<b>Transaction #:</b> 2261060		<b>ENTERED INTO COMPUTER</b>
<b>Date of Transaction:</b> 08/16/2010		
<b>CUSTOMER:</b>	CHARLES P SEEL 250 OLD YELLOWSTONE TRL BOZEMAN,MT 59715-9252 US	AUG 24 2010

LINE #	QTY	DESCRIPTION	REMARKS	UNIT PRICE	TOTAL
1	1.00	LOCATABLE MINERALS / MINING CLAIMS-NOT NEW-UNADJUD,ONE AUTH NO. ONLY / MINING CLAIM MONEY RECEIVED CASES: AMC316742/\$5320.00	MAINT FEE PYMNT (38) 2011	- n/a -	5320.00
<b>TOTAL:</b>					<b>\$5,320.00</b>

PAYMENT INFORMATION			
1	AMOUNT:	5320.00	POSTMARKED: N/A
	TYPE:	CHECK	RECEIVED: 08/16/2010
	CHECK NO:	3685	
	NAME:	SEEL, CHARLES P 250 OLD YELLOWSTONE TRL BOZEMAN MT 59715-9252 US	

REMARKS

This receipt was generated by the automated BLM Collections and Billing System and is a paper representation of a portion of the official electronic record contained therein.

AMC 316742  
394515

CERTIFIED MAIL

August 08, 2009

Bureau of Land Management  
1 North Central Avenue  
Phoenix, Arizona 85004

Re: Fan B, Ait and Cix Unpatented Mining Claims, Pima County, Arizona

Gentlemen:

In compliance with the Interior Department and Related Agencies Appropriations Act of 1933 as codified at 43 CFR Parts 3730, 3830, 3820, 3830 and 3850 and in compliance with the Federal Land Policy and Management Act of 1976, as amended, and pursuant to the 1999 Omnibus Reconciliation Act of October 21, 1998 (PL 105-277; 112 Stat 2681-232, 235), and Public Law 108-447 of December 8, 2004, please find enclosed our check #3675 in the amount of \$5,320 as payment of the holding fees for the assessment year 2009 through 2010 covering the following Fan B, Ait and Cix unpatented mining claims situated in Pima County, Arizona.

See Schedule "A" attached hereto and incorporated herein.

Please acknowledge receipt of this payment.

Sincerely,



Charles P. Seel  
250 Old Yellowstone Trail  
Bozeman, Montana 59715  
(406) 586-0734

Attachment

PHOENIX, ARIZONA

2009 AUG 14 A 8:20

RECEIVED  
BLM AZ STATE OFFICE

ENTERED  
AUG 28 2009

### Schedule A

The Property consists of the unpatented mining claims in portions of Township 17 South, Ranges 12-13 East, Gila and Salt River Meridian, ~~Pinal~~ Pima County, Arizona, as listed below:

Claim Name	AMC	Township	Range	Quarter Section
L Fan 1B	316742	17S	13E	SW19
Fan 2B	316743	17S	13E	NW,SW19
Fan 3B	316744	17S	13E	SW19
Fan 4B	316745	17S	13E	NW,SW19
Fan 5B	316746	17S	13E	SW19
Fan 6B	316747	17S	13E	NW,SW19
Fan 7B	316748	17S	13E	SW19
Fan 8B	316749	17S	13E	NW,SW19
Fan 9B	316750	17S	13E	SW,SE19
Fan 10B	316751	17S	13E	CENTER19
Fan 11B	316752	17S	13E	SE19
Fan 12B	316753	17S	13E	NE,SE19
Fan 13B	316754	17S	13E	SE19
Fan 14B	316755	17S	13E	NE,SE19
Fan 15B	316756	17S	13E	SE19
Fan 16B	316757	17S	13E	NE,SE19
Fan 17B	316758	17S	13E	SE19
Fan 18B	316759	17S	13E	NE,SE19
Fan 19B	316760	17S	13E	NW30
Fan 20B	316761	17S	13E	NW30
Fan 23B	316762	17S	13E	NE19
Fan 24B	316763	17S	13E	NE19,SE18
Fan 25B	316764	17S	13E	NE19
Fan 26B	316765	17S	13E	NE19,SE18
AIT 1	<del>394521</del>	17S	12E	SE24
AIT 2	394522	17S	12E	NE,SE24
AIT 3	394523	17S	12E	SE24
AIT 4	394524	17S	12E	NE,SE24
AIT 5	394525	17S	12E	SE24
AIT 6	394526	17S	12E	NE,SE24
AIT 7	394527	17S	12E	SE24
AIT 8	394528	17S	12E	NE,SE24
L Cix 1	394515	17S	13E	NE30
Cix 2	394516	17S	13E	NE, NW30
Cix 3	394517	17S	13E	NW30
Cix 4	394518	17S	13E	NW30
Cix 5	394519	17S	13E	NW,NE30
Cix 6	394520	17S	13E	NE30

PHOENIX, ARIZONA

2009 AUG 14 A 8:20

RECEIVED  
BLM AZ STATE OFFICE

**United States Department of the Interior**  
**Bureau of Land Management**  
 BUSINESS & SUPPORT SVCS DIV  
 ONE N CENTRAL AVE SUITE 800  
 PHOENIX, AZ 85004 -4427  
 Phone: (602) 417-9200

Receipt

No: 1977715

<b>Transaction #:</b> 2041709	
<b>Date of Transaction:</b> 08/14/2009	
<b>CUSTOMER:</b>	CHARLES P SEEL 250 OLD YELLOWSTONE TRL BOZEMAN,MT 59715-9252 US

LINE #	QTY	DESCRIPTION	REMARKS	UNIT PRICE	TOTAL
1	1.00	LOCATABLE MINERALS / MINING CLAIMS-NOT NEW-UNADJUD,ONE AUTH NO. ONLY / MINING CLAIM MONEY RECEIVED CASES: AMC316742/\$5320.00	MAINT 2010	- n/a -	5320.00
<b>TOTAL:</b>					<b>\$5,320.00</b>

PAYMENT INFORMATION					
1	AMOUNT:	5320.00	POSTMARKED:	08/10/2009	
	TYPE:	CHECK	RECEIVED:	08/14/2009	
	CHECK NO:	3675			
	NAME:	SEEL, CHARLES P 250 OLD YELLOWSTONE TRL BOZEMAN MT 59715-9252 US			

REMARKS

This receipt was generated by the automated BLM Collections and Billing System and is a paper representation of a portion of the official electronic record contained therein.

Certified Mail

August 04, 2008

Bureau of Land Management  
One North Central Avenue  
Phoenix, Arizona 85004

Re: 24 Fan B Unpatented Mining Claims  
Pima County, Arizona

Gentlemen:

In compliance with the Interior Department and Related Agencies Appropriations Act of 1933 as codified at 43 CFR Parts 3730, 3820, 3830 and 3850 and in compliance with the Federal Land Policy and Management Act of 1976, as amended, and pursuant to the 1999 Omnibus Reconciliation Act of October 21, 1998 (PL 105-277; 112 Stat 2681-232, 235), and Public Law 108-447 of December 8, 2004, please find enclosed our check 3659 in the amount of \$3,000 as payment of the holding fees for the assessment year 2008 through 2009 covering the following Fan B unpatented mining claims situated in Pima County, Arizona.

See Exhibit "A" attached hereto and incorporated herein

Please acknowledge receipt of this payment.

Sincerely,



Charles P. Seel  
250 Old Yellowstone Trail  
Bozeman, Montana 59715  
(406) 786-0734

ENTERED INTO COMPUTER

SEP 03 '08



PHOENIX, ARIZONA

2008 AUG 12 A 7:17

RECEIVED  
B.L.M. AZ STATE OFFICE

EXHIBIT A

Fan B 24 Certificates of Location located in Pima County, Arizona  
Township 17S, Range 13E, Sections 17, 18, 19, 20

<u>Name of Claim</u>	<u>Book</u>	<u>Page</u>	<u>BLM Serial #</u>
FAN 1B	9115	250	316742
FAN 2B	9115	249	316743
FAN 3B	9115	248	316744
FAN 4B	9115	247	316745
FAN 5B	9115	246	316746
FAN 6B	9115	244	316747
FAN 7B	9115	243	316748
FAN 8B	9115	242	316749
FAN 9B	9115	241	316750
FAN 10B	9115	240	316751
FAN 11B	9115	238	316752
FAN 12B	9115	237	316753
FAN 13B	9115	236	316754
FAN 14B	9115	235	316755
FAN 15B	9115	233	316756
FAN 16B	9115	232	316757
FAN 17B	9115	231	316758
FAN 18B	9115	230	316759
FAN 19B	9115	229	316760
FAN 20B	9115	228	316761
FAN 23B	9115	227	316762
FAN 24B	9115	226	316763
FAN 25B	9115	225	316764
FAN 26B	9115	223	316765

RECEIVED  
BLM, AZ STATE OFFICE  
2008 AUG 12 A 7:17  
PHOENIX, ARIZONA

**United States Department of the Interior**

**Bureau of Land Management**

BUSINESS & SUPPORT SVCS DIV

ONE N CENTRAL AVE SUITE 800

PHOENIX, AZ 85004 -4427

Phone: (602) 417-9200

Receipt

No:

1759610

<b>Transaction #:</b> 1817103	
<b>Date of Transaction:</b> 08/12/2008	
<b>CUSTOMER:</b>	CHARLES P SEEL 250 OLD YELLOWSTONE TRAIL BOZEMAN,MT 59715

LINE #	QTY	DESCRIPTION	REMARKS	UNIT PRICE	TOTAL
1	1.00	LOCATABLE MINERALS / MINING CLAIMS-NOT NEW-UNADJUD,ONE AUTH NO. ONLY / MINING CLAIM MONEY RECEIVED (455) CASES: AMC316742/\$3000.00	MAINT 2009	- n/a -	3000.00
<b>TOTAL:</b>					<b>\$3,000.00</b>

PAYMENT INFORMATION					
1	AMOUNT:	\$3,000.00	POSTMARKED:	8/5/08 0:00	
	TYPE:	CHECK	RECEIVED:	08/12/2008	
	CHECK NO:	3659			
	NAME:	SEEL, CHARLES P 250 OLD YELLOWSTONE TRAIL BOZEMAN MT 59715			

REMARKS

This receipt was generated by the automated BLM Collections and Billing System and is a paper representation of a portion of the official electronic record contained therein.



AMC 316742

CERTIFIED MAIL

August 04, 2007

Bureau of Land Management  
1 North Central Avenue  
Phoenix, Arizona 85004

Re: 24 Fan B Unpatented Mining Claims  
Pima County, Arizona

Gentlemen:

In compliance with the Interior Department and Related Agencies Appropriations Act of 1933 as codified at 43 CFR Parts 3730, 3830, 3820, 3830, and 3850 and in compliance with the Federal Land Policy and Management Act of 1976, as amended, and pursuant to the 1999 Omnibus Reconciliation Act of October 21, 1998 (PL 105-277; 112 Stat 2681-232, 235), and Public Law 108-447 of December 8, 2004, please find enclosed our check 3635 in the amount of \$3,000 as payment of the holding fees for the assessment year 2007 through 2008 covering the following Fan B unpatented mining claims situated in Pima County, Arizona.

See Exhibit "A" attached hereto and incorporated herein

Please acknowledge receipt of this payment.

Sincerely,



Charles P. Seel  
250 Old Yellowstone Trail  
Bozeman, Montana 59715  
(406) 586-0734

Attachment

RECEIVED  
B.L.M. AZ STATE OFFICE  
2001 AUG -9 A 8:16  
PHOENIX, ARIZONA

EXHIBIT A

Fan B 24 Certificates of Location located in Pima County, Arizona  
Township 17S, Range 13E, Sections 17, 18, 19, 20

<u>Name of Claim</u>	<u>Book</u>	<u>Page</u>	<u>BLM Serial #</u>
FAN 1B	9115	250	316742
FAN 2B	9115	249	316743
FAN 3B	9115	248	316744
FAN 4B	9115	247	316745
FAN 5B	9115	246	316746
FAN 6B	9115	244	316747
FAN 7B	9115	243	316748
FAN 8B	9115	242	316749
FAN 9B	9115	241	316750
FAN 10B	9115	240	316751
FAN 11B	9115	238	316752
FAN 12B	9115	237	316753
FAN 13B	9115	236	316754
FAN 14B	9115	235	316755
FAN 15B	9115	233	316756
FAN 16B	9115	232	316757
FAN 17B	9115	231	316758
FAN 18B	9115	230	316759
FAN 19B	9115	229	316760
FAN 20B	9115	228	316761
FAN 23B	9115	227	316762
FAN 24B	9115	226	316763
FAN 25B	9115	225	316764
FAN 26B	9115	223	316765

RECEIVED  
B.L.M. AZ STATE OFFICE  
2007 AUG -9 A 8:16  
PHOENIX, ARIZONA

**United States Department of the Interior**

**Bureau of Land Management**  
 BUSINESS & SUPPORT SVCS DIV  
 ONE N CENTRAL AVE SUITE 800  
 PHOENIX, AZ 85004 -4427  
 Phone: (602) 417-9200

Receipt

No: 1539999

Transaction #: 1591317		<b>ENTERED INTO COMPUTER</b>
Date of Transaction: 08/09/2007		
CUSTOMER:	CHARLES P SEEL 250 OLD YELLOWSTONE TRAIL BOZEMAN, MT 59715	AUG 14 2007 <i>BS Verified</i>

LINE #	QTY	DESCRIPTION	REMARKS	UNIT PRICE	TOTAL
1	1.00	LOCATABLE MINERALS / MINING CLAIMS-NOT NEW-UNADJUD, ONE AUTH NO. ONLY / MINING CLAIM MONEY RECEIVED (455) CASES: AMC316742/\$3000.00	MAINT 2008 (24)	- n/a -	3000.00
<b>TOTAL:</b>					<b>\$3,000.00</b>

PAYMENT INFORMATION					
1	AMOUNT:	\$3,000.00	POSTMARKED:	8/4/07 0:00	
	TYPE:	CHECK	RECEIVED:	08/09/2007	
	CHECK NO:	3635			
	NAME:	SEEL, CHARLES P 250 OLD YELLOWSTONE TRAIL BOZEMAN MT 59715			

REMARKS

This receipt was generated by the automated BLM Collections and Billing System and is a paper representation of a portion of the official electronic record contained therein.

**Message:**

**24 ROWS RETRIEVED**

**CBS Export Results Report**

Include Resolved Records

*Record Status*

- Error Records (E/M/I)
- Accepted Records (A/W)
- "On Hold" Records (H)
- All Records (for s/n or receipt nr)
- Exported, No Results From CBS
- New (not yet exported)

*Search Criteria*

Enter export Date (mm/dd/yyyy) ALL  
 Serial Number match (optional)  
 Receipt Nr (optional) 1539999  
 Export Nr (exclusive)  
 LR2000 User (defaults to login) ALL

*Responsible Area (Errors Only)*

- User (U,X)
- Programmer (P,X)
- All (U,P,X)

Query

Reset

User Guide

	Resend?	Export Nr	A/D	Serial Nr	Mult	Code	\$ Amount	Remarks	Receipt Nr	LR2000 User	#Msg	Resolved?	OK	Stat1
1	<input type="checkbox"/>	1327604	A	AMC316742		582	125.00	2008	1539999	P5BROWN		<input type="checkbox"/>		

United States Department of the Interior  
 Bureau of Land Management  
 BUSINESS & SUPPORT SVCS DIV  
 ONE N CENTRAL AVE  
 PHOENIX, AZ 85004 -2203  
 Phone: (602) 417-9200

Receipt

No:

1332467

<b>Transaction #:</b> 1377522	
<b>Date of Transaction:</b> 08/11/2006	
<b>CUSTOMER:</b>	CHARLES P SEEL 250 OLD YELLOWSTONE TRAIL BOZEMAN,MT 59715

AMC 316742

LINE #	QTY	DESCRIPTION	REMARKS	UNIT PRICE	TOTAL
1	1.00	LOCATABLE MINERALS / MINING CLAIMS-NOT NEW-UNADJUD, ONE AUTH NO. ONLY / MINING CLAIM MONEY RECEIVED (455) CASES: AMC316742/\$3000.00	MAINT 2007 (24)	- n/a -	3000.00
<b>TOTAL:</b>					<b>\$3,000.00</b>

PAYMENT INFORMATION			
1	AMOUNT:	\$3,000.00	POSTMARKED: 08/07/2006
	TYPE:	CHECK	RECEIVED: 08/11/2006
	CHECK NO:	3598	
	NAME:	SEEL, CHARLES P 250 OLD YELLOWSTONE TRAIL BOZEMAN MT 59715	

REMARKS

This receipt was generated by the automated BLM Collections and Billing System and is a paper representation of a portion of the official electronic record contained therein.

RE 8/16/06

ENTERED IN COMPUTER

CERTIFIED MAIL

August 05, 2006

Bureau of Land Management  
1 North Central Avenue  
Phoenix, AZ 85004

Re: 24 Fan B Unpatented Mining Claims  
Pima County, Arizona

Gentlemen:

In compliance with the Interior Department and Related Agencies Appropriations Act of 1933 as codified at 43 CFR Parts 3730, 3830, 3820, 3830, and 3850 and in compliance with the Federal Land Policy and Management Act of 1976, as amended, and pursuant to the 1999 Omnibus Reconciliation Act of October 21, 1998 (PL 105-277; 112 Stat 2681-232,235), and Public Law 108-447 of December 8, 2004, please find enclosed our check #3598 in the amount of \$3,000 as payment of the holding fees for the assessment year 2006 through 2007 covering the following Fan B unpatented mining claims situated in Pima County, Arizona.

See Exhibit "A" attached hereto and incorporated herein  
Please acknowledge receipt of this payment and return to me.

Sincerely,



Charles P. Seel  
250 Old Yellowstone Trail  
Bozeman, Montana 59715  
(406) 586-0734

Attachment

PHOENIX, ARIZONA

2006 AUG 11 A 9 19

RECEIVED  
B.L.M. AZ STATE OFFICE

EXHIBIT A

Fan B 24 Certificates of Location located in Pima County, Arizona  
Township 17S, Range 13E, Sections 17, 18, 19, 20

<u>Name of Claim</u>	<u>Book</u>	<u>Page</u>	<u>BLM Serial #</u>
FAN 1B	9115	250	316742
FAN 2B	9115	249	316743
FAN 3B	9115	248	316744
FAN 4B	9115	247	316745
FAN 5B	9115	246	316746
FAN 6B	9115	244	316747
FAN 7B	9115	243	316748
FAN 8B	9115	242	316749
FAN 9B	9115	241	316750
FAN 10B	9115	240	316751
FAN 11B	9115	238	316752
FAN 12B	9115	237	316753
FAN 13B	9115	236	316754
FAN 14B	9115	235	316755
FAN 15B	9115	233	316756
FAN 16B	9115	232	316757
FAN 17B	9115	231	316758
FAN 18B	9115	230	316759
FAN 19B	9115	229	316760
FAN 20B	9115	228	316761
FAN 23B	9115	227	316762
FAN 24B	9115	226	316763
FAN 25B	9115	225	316764
FAN 26B	9115	223	316765

PHOENIX, ARIZONA

2006 AUG 11 A 9:19

RECEIVED  
B.L.M. AZ STATE OFFICE

RE 8/16/06

ENTERED IN COMPUTER

(24)  
A

CERTIFIED MAIL 0004 1737 7239

August 08, 2005

Bureau of Land Management  
222 North Central Avenue  
Phoenix, Arizona 85004

~~AMC 316765~~  
AMC 316742

Re: 24 Fan B Unpatented Mining Claims  
Pima County, Arizona

Gentlemen:

In compliance with the Interior Department and Related Agencies Appropriations Act of 1933 as codified at 43 CFR Parts 3730, 3830, 3820, 3830, and 3850 and in compliance with the Federal Land Policy and Management Act of 1976, as amended, and pursuant to the 1999 Omnibus Reconciliation Act of October 21, 1998 (PL 105-277; 112 Stat 2681-232,235), and Public Law 108-447 of December 8, 2004, please find enclosed our check #3578 in the amount of \$3,000 as payment of the holding fees for the assessment year 2005 through 2006 covering the following Fan B unpatented mining claims situated in Pima County, Arizona.

See Exhibit "A" attached hereto and incorporated herein  
Please acknowledge receipt of this payment and return to me.

Sincerely,

*Charles P. Seel*

Charles P. Seel  
250 Old Yellowstone Trail  
Bozeman, Montana 59715  
(406) 586-0734

Attachment

RECEIVED  
BUREAU OF  
LAND MANAGEMENT  
2005 AUG 12 P 3:08  
ARIZONA  
STATE OFFICE  
PHOENIX, ARIZONA  
ENTERED IN COMPUTER  
RE 9/12/05



EXHIBIT A

Fan B            24 Certificates of Location located in Pima County, Arizona  
 Township 17S, Range 13E, Sections 17, 18, 19, 20

<u>Name of Claim</u>	<u>Book</u>	<u>Page</u>	<u>BLM Serial #</u>
FAN 1B	9115	250	316742
FAN 2B	9115	249	316743
FAN 3B	9115	248	316744
FAN 4B	9115	247	316745
FAN 5B	9115	246	316746
FAN 6B	9115	244	316747
FAN 7B	9115	243	316748
FAN 8B	9115	242	316749
FAN 9B	9115	241	316750
FAN 10B	9115	240	316751
FAN 11B	9115	238	316752
FAN 12B	9115	237	316753
FAN 13B	9115	236	316754
FAN 14B	9115	235	316755
FAN 15B	9115	233	316756
FAN 16B	9115	232	316757
FAN 17B	9115	231	316758
FAN 18B	9115	230	316759
FAN 19B	9115	229	316760
FAN 20B	9115	228	316761
FAN 23B	9115	227	316762
FAN 24B	9115	226	316763
FAN 25B	9115	225	316764
FAN 26B	9115	223	316765

ARIZONA  
 STATE OFFICE  
 PHOENIX, ARIZONA

2005 AUG 12 P 3:08

RECEIVED  
 BUREAU OF  
 LAND MANAGEMENT

**United States Department of the Interior**  
**Bureau of Land Management**  
 BUSINESS & SUPPORT SVCS DIV  
 222 N CENTRAL AVE  
 PHOENIX, AZ 85004 -2203  
 Phone: (602) 417-9200

Receipt	
No:	1129618

<b>Transaction #:</b> 1168646
<b>Date of Transaction:</b> 08/16/2005
<b>CUSTOMER:</b> CHARLES P SEEL 250 OLD YELLOWSTONE TRL BOZEMAN,MT 59715

LINE #	QTY	DESCRIPTION	REMARKS	UNIT PRICE	TOTAL
1	1.00	LOCATABLE MINERALS / MINING CLAIMS-NOT NEW-UNADJUD,ONE AUTH NO. ONLY / MINING CLAIM MONEY RECEIVED (455) <b>CASES: AMC316742/\$3000.00</b>	MAINT 2006 (24)	- n/a -	3000.00
<b>TOTAL:</b>					<b>\$3,000.00</b>

PAYMENT INFORMATION			
1	AMOUNT:	\$3,000.00	POSTMARKED: 08/09/2005
	TYPE:	CHECK	RECEIVED: 08/12/2005
	CHECK NO:	3578	
	NAME:	SEEL, CHARLES P 250 OLD YELLOWSTONE TRL BOZEMAN MT 59715	

REMARKS

This receipt was generated by the automated BLM Collections and Billing System and is a paper representation of a portion of the official electronic record contained therein.

CERTIFIED MAIL 0004 1737 7192

Amc 316742

August 07, 2004

Bureau of Land Management  
222 North Central Avenue  
Phoenix, AZ 85004-2203

Re: 24 Fan B Unpatented Mining Claims  
Pima County, Arizona

Gentlemen:

In compliance with the Interior Department and Related Agencies Appropriations Act of 1993 as codified at 43 CFR Parts 3730, 3820, 3830, and 3850 and in compliance with the Federal Land Policy and Management Act of 1976, as amended, please find enclosed our check #3445 in the amount of \$3,000 as payment of the holding fees for the assessment year 2004 through 2005 covering the following Fan B unpatented mining claims situated in Pima County, Arizona.

See Exhibit "A" attached hereto and incorporated herein.

Please acknowledge receipt of this payment and return to me

Sincerely,

*Charles P. Seel*

Charles P. Seel  
250 Old Yellowstone Trail  
Bozeman, Montana 59715  
(406) 586-0734

Encl

24 @ \$125 = \$3,000 ✓

RECEIVED  
BUREAU OF  
LAND MANAGEMENT  
2004 AUG 12 A 9:47  
ARIZONA  
STATE OFFICE  
PHOENIX, ARIZONA

ENTERED INTO COMPUTER

*S* 10/12/04

EXHIBIT A

Fan B 24 Certificates of Location located in Pima County, Arizona  
Township 17S, Range 13E, Sections 17, 18, 19, 20

<u>Name of Claim</u>	<u>Book</u>	<u>Page</u>	<u>BLM Serial #</u>
FAN 1B	9115	250	316742
FAN 2B	9115	249	316743
FAN 3B	9115	248	316744
FAN 4B	9115	247	316745
FAN 5B	9115	246	316746
FAN 6B	9115	244	316747
FAN 7B	9115	243	316748
FAN 8B	9115	242	316749
FAN 9B	9115	241	316750
FAN 10B	9115	240	316751
FAN 11B	9115	238	316752
FAN 12B	9115	237	316753
FAN 13B	9115	236	316754
FAN 14B	9115	235	316755
FAN 15B	9115	233	316756
FAN 16B	9115	232	316757
FAN 17B	9115	231	316758
FAN 18B	9115	230	316759
FAN 19B	9115	229	316760
FAN 20B	9115	228	316761
FAN 23B	9115	227	316762
FAN 24B	9115	226	316763
FAN 25B	9115	225	316764
FAN 26B	9115	223	316765

ARIZONA  
STATE OFFICE  
PHOENIX, ARIZONA

2004 AUG 12 A 9:47

RECEIVED  
BUREAU OF  
LAND MANAGEMENT

10

-4

**United States Department of the Interior**  
**Bureau of Land Management**  
 BUSINESS & SUPPORT SVCS DIV  
 222 N CENTRAL AVE  
 PHOENIX, AZ 85004 -2203  
 Phone: (602) 417-9200

Receipt

No: 927861

**Transaction #:** 962056**Date of Transaction:** 08/13/2004

**CUSTOMER:** CHARLES P SEEL  
 250 OLD YELLOWSTONE TRAIL  
 BOZEMAN, MT 59715

LINE #	QTY	DESCRIPTION	REMARKS	UNIT PRICE	TOTAL
1	1.00	LOCATABLE MINERALS / MINING CLAIMS-NOT NEW-UNADJUD, ONE AUTH NO. ONLY / MINING CLAIM MONEY RECEIVED (455) CASES: AMC316742/\$3000.00	MAINT 2005 (24)	- n/a -	3000.00
<b>TOTAL:</b>					<b>\$3,000.00</b>

## PAYMENT INFORMATION

1	AMOUNT:	\$3,000.00	POSTMARKED:	08/09/2004
	TYPE:	CHECK	RECEIVED:	08/12/2004
	CHECK NO:	3445		
	NAME:	SEEL, CHARLES P 250 OLD YELLOWSTONE TRAIL BOZEMAN MT 59715		

## REMARKS

This receipt was generated by the automated BLM Collections and Billing System and is a paper representation of a portion of the official electronic record contained therein.

24 @ \$100 = \$2400.00

AMC 316742

CERTIFIED MAIL 0014 2171 8756

August 11, 2003

Bureau of Land Management  
222 North Central Avenue  
Phoenix, AZ 85004-2203

Re: 24 Fan B Unpatented Mining Claims  
Pima County, Arizona

Gentlemen:

In compliance with the Interior Department and Related Agencies Appropriations Act of 1993 as codified at 43 CFR Parts 3730, 3820, 3830, and 3850 and in compliance with the Federal Land Policy and Management Act of 1976, as amended, please find enclosed our check #3275 in the amount of \$2,400 as payment of the holding fees for the assessment year 2003 through 2004 covering the following Fan B unpatented mining claims situated in Pima County, Arizona.

See Exhibit "A" attached hereto and incorporated herein.

Please acknowledge receipt of this payment and return to me

Sincerely,

*Charles P. Seel*

Charles P. Seel  
250 Old Yellowstone Trail  
Bozeman, MONTANA 59715  
(406) 586-0734

Encl.

RECEIVED  
BUREAU OF  
LAND MANAGEMENT  
2003 AUG 14 A 10:41  
ARIZONA  
STATE OFFICE  
PHOENIX, ARIZONA

ENTERED INTO COMPUTER  
8/26/03 PB

1  
VES

EXHIBIT A

Fan B 24 Certificates of Location located in Pima County, Arizona  
Township 17S, Range 13E, Sections 17, 18, 19, 20

<u>Name of Claim</u>	<u>Book</u>	<u>Page</u>	<u>BLM Serial #</u>
FAN 1B	9115	250	316742
FAN 2B	9115	249	316743
FAN 3B	9115	248	316744
FAN 4B	9115	247	316745
FAN 5B	9115	246	316746
FAN 6B	9115	244	316747
FAN 7B	9115	243	316748
FAN 8B	9115	242	316749
FAN 9B	9115	241	316750
FAN 10B	9115	240	316751
FAN 11B	9115	238	316752
FAN 12B	9115	237	316753
FAN 13B	9115	236	316754
FAN 14B	9115	235	316755
FAN 15B	9115	233	316756
FAN 16B	9115	232	316757
FAN 17B	9115	231	316758
FAN 18B	9115	230	316759
FAN 19B	9115	229	316760
FAN 20B	9115	228	316761
FAN 23B	9115	227	316762
FAN 24B	9115	226	316763
FAN 25B	9115	225	316764
FAN 26B	9115	223	316765

RECEIVED  
BUREAU OF  
LAND MANAGEMENT  
2003 AUG 14 A 10:41  
ARIZONA  
STATE OFFICE  
PHOENIX, ARIZONA

ENTERED INTO COMPUTER

8/26/03 PB

1  
188

CHARLES P. SEEL  
250 OLD YELLOWSTONE TRAIL  
BOZEMAN MT 59715


CERTIFIED MAIL



7000 0520 0014 2171 8756



9261



85004

U.S. POSTAGE  
PAID  
BOZEMAN, MT  
59718  
AUG 11, 2003  
AMOUNT

\$2.67  
00038974-14

BUREAU OF LAND MANAGEMENT  
222 NORTH CENTRAL AVENUE  
PHOENIX, ARIZONA, 85004-2203

ARIZONA  
STATE OFFICE  
PHOENIX ARIZONA

2003 AUG 14 A 10:41

RECEIVED  
BUREAU OF  
LAND MANAGEMENT

85004+2203



PLACE STICKER AT TOP OF ENVELOPE  
TO THE RIGHT OF RETURN ADDRESS.  
FOLD AT DOTTED LINE



**United States Department of the Interior**  
**Bureau of Land Management**  
 BUSINESS & SUPPORT SVCS DIV  
 222 N CENTRAL AVE  
 PHOENIX, AZ 85004 -2203  
 Phone: (602) 417-9200

Receipt	
No:	730381

**Transaction #:** 759801  
**Date of Transaction:** 08/14/2003

**CUSTOMER:** CHARLES P SEEL  
 250 OLD YELLOWSTONE TRAIL  
 BOZEMAN, MT 59715

LINE #	QTY	DESCRIPTION	REMARKS	UNIT PRICE	TOTAL
1	1.00	LOCATABLE MINERALS / MINING CLAIMS-NOT NEW-UNADJUD, ONE AUTH NO. ONLY / MINING CLAIM MONEY RECEIVED (455) CASES: AMC316742/\$2400.00	MAIN (24)	- n/a -	2400.00
<b>TOTAL:</b>					<b>\$2,400.00</b>

PAYMENT INFORMATION			
1	AMOUNT:	\$2,400.00	POSTMARKED: 08/11/2003
	TYPE:	CHECK	RECEIVED: 08/14/2003
	CHECK NO:	3275	
	NAME:	SEEL, CHARLES P 250 OLD YELLOWSTONE TRAIL BOZEMAN MT 59715	

REMARKS

This receipt was generated by the automated BLM Collections and Billing System and is a paper representation of a portion of the official electronic record contained therein.

**ENTERED INTO COMPUTER**  
 8/26/03 ps

Receipt No. 544688

Trans No. 569319

LEAD FILE #'S \_\_\_\_\_

AMC 316742

AMC Number	Code	Amount
316742-316765	482	\$2400 <sup>00</sup>
<b>TOTAL:</b>		<b>\$2400<sup>00</sup></b>

AMC Number	Code	Amount
<b>TOTAL:</b>		<b>\$</b>

Date of Doc 8/20/2002

Date of Rec't 8/21/2002

Amount Rec'd \$2400.00

Amount Earned \$2400.00

Date Entered: RE 9/13/2002

Date Verified: 9/24/02TK

Sent to Accts: 9/24/02TK

Date Earned: \_\_\_\_\_

- 480 POL
- 481 NOI
- 482 MAINT
- 396 TRANS
- 635 AMEND

NOTES:

**United States Department of the Interior**  
**Bureau of Land Management**  
 BUSINESS & SUPPORT SVCS DIV  
 222 N CENTRAL AVE  
 PHOENIX, AZ 85004 -2203  
 Phone: (602) 417-9200

Receipt	
No:	544688

<b>Transaction #:</b> 569319
<b>Date of Transaction:</b> 08/21/2002
<b>CUSTOMER:</b> CHARLES P SEEL 250 OLD YELLOWSTONE BOZEMAN,MT 59715

LINE #	QTY	DESCRIPTION	REMARKS	UNIT PRICE	TOTAL
1	1.00	LOCATABLE MINERALS / MINING CLAIMS-NOT NEW-UNADJUD,ONE AUTH NO. ONLY / MINING CLAIM MONEY RECEIVED (455) <b>CASES:</b> AMC316742/\$2400.00	MAINT 2003 (24)	- n/a -	2400.00
<b>TOTAL:</b>					<b>\$2,400.00</b>

PAYMENT INFORMATION		
1	<b>AMOUNT:</b> \$2,400.00	<b>POSTMARKED:</b> 08/15/2002
	<b>TYPE:</b> CHECK	<b>RECEIVED:</b> 08/20/2002
	<b>CHECK NO:</b> 3050	
	<b>NAME:</b> SEEL, CHARLES P 250 OLD YELLOWSTONE BOZEMAN MT 59715	

REMARKS

This receipt was generated by the automated BLM Collections and Billing System and is a paper representation of a portion of the official electronic record contained therein.

**United States Department of the Interior**  
**Bureau of Land Management**  
 BUSINESS & SUPPORT SVCS DIV  
 222 N CENTRAL AVE  
 PHOENIX, AZ 85004 -2203  
 Phone: (602) 417-9200

Receipt	
No:	544688

<b>Transaction #:</b> 569319
<b>Date of Transaction:</b> 08/21/2002
<b>CUSTOMER:</b> CHARLES P SEEL 250 OLD YELLOWSTONE BOZEMAN,MT 59715

LINE #	QTY	DESCRIPTION	REMARKS	UNIT PRICE	TOTAL
1	1.00	LOCATABLE MINERALS / MINING CLAIMS-NOT NEW-UNADJUD,ONE AUTH NO. ONLY / MINING CLAIM MONEY RECEIVED (455) <b>CASES:</b> AMC316742/\$2400.00	MAINT 2003 (24)	- n/a -	2400.00
<b>TOTAL:</b>					<b>\$2,400.00</b>

PAYMENT INFORMATION					
1	AMOUNT:	\$2,400.00	POSTMARKED:	08/15/2002	
	TYPE:	CHECK	RECEIVED:	08/20/2002	
	CHECK NO:	3050			
	NAME:	SEEL, CHARLES P 250 OLD YELLOWSTONE BOZEMAN MT 59715			

REMARKS

This receipt was generated by the automated BLM Collections and Billing System and is a paper representation of a portion of the official electronic record contained therein.

CERTIFIED MAIL 0014-2241-2974

August 15, 2002

Bureau of Land Management  
222 North Central Avenue  
Phoenix, AZ 85004-2203

Re: 24 Fan B Unpatented Mining Claims  
Pima County, Arizona

Gentlemen:

In compliance with the Interior Department and Related Agencies Appropriations Act of 1993 as codified at 43 CFR Parts 3730, 3820, 3830, and 3850 and in compliance with the Federal Land Policy and Management Act of 1976, as amended, please find enclosed our check #3050 as payment of the holding fees for the assessment year 2002 through 2003 covering the following Fan B unpatented mining claims situated in Pima County, Arizona.

See Exhibit "A" attached hereto and incorporated herein.

Please acknowledge receipt of this payment and return to me.

Sincerely,



Charles P. Seel  
250 Old Yellowstone Trail  
Bozeman, Montana 59715  
(406) 586-0734

Encl.

ENTERED IN COMPUTER

RZ

9/13/2002

VERIFIED  
9/24/02TK

2002 AUG 20 A 10:54

RECEIVED  
BUREAU OF LAND MANAGEMENT

EXHIBIT A

Fan B 24 Certificates of Location located in Pima County, Arizona  
Township 17S, Range 13E, Sections 17, 18, 19, 20

<u>Name of Claim</u>	<u>Book</u>	<u>Page</u>	<u>BLM Serial #</u>
FAN 1B	9115	250	316742
FAN 2B	9115	249	316743
FAN 3B	9115	248	316744
FAN 4B	9115	247	316745
FAN 5B	9115	246	316746
FAN 6B	9115	244	316747
FAN 7B	9115	243	316748
FAN 8B	9115	242	316749
FAN 9B	9115	241	316750
FAN 10B	9115	240	316751
FAN 11B	9115	238	316752
FAN 12B	9115	237	316753
FAN 13B	9115	236	316754
FAN 14B	9115	235	316755
FAN 15B	9115	233	316756
FAN 16B	9115	232	316757
FAN 17B	9115	231	316758
FAN 18B	9115	230	316759
FAN 19B	9115	229	316760
FAN 20B	9115	228	316761
FAN 23B	9115	227	316762
FAN 24B	9115	226	316763
FAN 25B	9115	225	316764
FAN 26B	9115	223	316765

24-0

STATE OFFICE  
PHOENIX, ARIZONA

2002 AUG 20 A 10:54

DEPARTMENT OF  
LAND MANAGEMENT

ENTERED IN COMPUTER

RE 9/13/2002

Receipt No. 360398

LEAD FILE #'S 316742

Trans No. 378933

\_\_\_\_\_  
\_\_\_\_\_  
\_\_\_\_\_

AMC Number	Code	Amount
316742-316765	482	2400.00
TOTAL:	482	\$ 2400.00

AMC Number	Code	Amount
TOTAL:		\$

Date of Doc 8/23/01  
Date of Rec't 8/20/01  
Amount Rec'd \$ 2400.00  
Amount Earned \$ 2,400.00

Date Entered: 10/23/01 TK  
Date Verified: " "  
Sent to Accts: \_\_\_\_\_  
Date Earned: \_\_\_\_\_

- 480 POL
- 481 NOI
- 482 MAINT
- 396 TRANS
- 635 AMEND

NOTES:

\*\*\*\*\*  
\*\*\* TX REPORT \*\*\*  
\*\*\*\*\*

TRANSMISSION OK

TX/RX NO	2709
CONNECTION TEL	16024179556
SUBADDRESS	
CONNECTION ID	AZ SO CENTRAL F
ST. TIME	08/18 19:10
USAGE T	00'34
PGS. SENT	2
RESULT	OK

FACSIMILE TRANSMITTAL COVER SHEET

I am sending 2 pages, including this cover sheet, from Facsimile (406) 586-3129. Please contact me if you do not receive all pages.

To: Bureau of Land Management  
 Attention: Courtney  
 Fax: 602-417-9556  
 Phone: 602-417-9562  
 Date: August 18, 2000

From: Charles P. Seel  
 Phone: 406-586-0734  
 Fax: 406-586-3129

ARIZONA  
STATE OFFICE  
PHOENIX, ARIZONA

AUG 23 10 18 AM '00

RECEIVED  
BUREAU OF  
LAND MANAGEMENT

Courtney: Thanks for your call. Appendix A is attached.

Sincerely,

*Charles P. Seel*

Charles P. Seel  
250 Old Yellowstone Trail  
Bozeman, Montana 59715  
(406) 586-0734

TX 10/03/01  
ENTERED INTO COMPUTER



EXHIBIT A

Fan B 24 Certificates of Location located in Pima County, Arizona  
Township 17S, Range 13E, Sections 17, 18, 19, 20

<u>Name of Claim</u>	<u>Book</u>	<u>Page</u>	<u>BLM Serial #</u>
FAN 1B	9115	250	316742
FAN 2B	9115	249	316743
FAN 3B	9115	248	316744
FAN 4B	9115	247	316745
FAN 5B	9115	246	316746
FAN 6B	9115	244	316747
FAN 7B	9115	243	316748
FAN 8B	9115	242	316749
FAN 9B	9115	241	316750
FAN 10B	9115	240	316751
FAN 11B	9115	238	316752
FAN 12B	9115	237	316753
FAN 13B	9115	236	316754
FAN 14B	9115	235	316755
FAN 15B	9115	233	316756
FAN 16B	9115	232	316757
FAN 17B	9115	231	316758
FAN 18B	9115	230	316759
FAN 19B	9115	229	316760
FAN 20B	9115	228	316761
FAN 23B	9115	227	316762
FAN 24B	9115	226	316763
FAN 25B	9115	225	316764
FAN 26B	9115	223	316765

ARIZONA  
STATE OFFICE  
PHOENIX, ARIZONA

Aug 23 10 18 AM '00

RECEIVED  
BUREAU OF  
LAND MANAGEMENT

**United States Department of the Interior**  
**Bureau of Land Management**  
 BUSINESS & SUPPORT SVCS DIV  
 222 N CENTRAL AVE  
 PHOENIX, AZ 85004 -2203  
 Phone: (602) 417-9200

Receipt	
No:	360398

**Transaction #:** 378933  
**Date of Transaction:** 08/20/2001

**CUSTOMER:** CHARLES P SEEL  
 250 OLD YELLOWSTONE  
 BOZEMAN, MT 59715

LINE #	QTY	COMMODITY / SUBJECT / ACTION / PRODUCT	REMARKS	UNIT PRICE	TOTAL
1	1.00	LOCATABLE MINERALS / MINING CLAIMS-NOT NEW-UNADJUD, ONE AUTH NO. ONLY / MINING CLAIM MONEY RECEIVED (455)	MAINT 2002 (24)	- n/a -	\$2,400.00
<b>TOTAL:</b>					<b>\$2,400.00</b>

PAYMENT INFORMATION			
1	AMOUNT:	\$2,400.00	POSTMARKED: 08/15/2001
	TYPE:	CHECK	RECEIVED: 08/20/2001
	CHECK NO:	2686	
	NAME:	SEEL, CHARLES P 250 OLD YELLOWSTONE BOZEMAN MT 59715	

**REMARKS**

PHONE: SEE DOC

CASE SERIAL NUMBER INFORMATION		
TRNS #	LINE #	CASES
378933	1	AMC316742/\$2400.00

This receipt was generated by the automated BLM Collections and Billings System and is a paper representation of a portion of the official electronic record contained therein.

Receipt #: 172028

Lead #: 316742

Amount Received: 2,400<sup>00</sup>

Date: 8/21/00 (Doc 8-18-00)

Transaction #: 185224

AMC #	Code	\$\$\$\$
316742- 316765	482	2400 <sup>00</sup>

AMC #	Code	\$\$\$\$

Total: 2400<sup>00</sup>

- 480----POL-----\$5
- 481----NOI-----\$5
- 482----Maint.---\$100
- 396----Trf.-----\$5
- 635----Amd.-----\$5
- 379----Refund

Entered: *AB* AUG 24 2000  
Date

Verified: *JL* 9-15-00  
Date

Sent to Accounts: 9-15-00  
Date

Earned by Accounts: \_\_\_\_\_  
Date

CERTIFIED MAIL 0014 2190 8676

August 14, 2000

Bureau of Land Management  
222 North Central Avenue  
Phoenix, AZ 85004-2203

Re: 24 Fan B Unpatented Mining Claims  
Pima County, Arizona

Gentlemen:

In compliance with the Interior Department and Related Agencies Appropriations Act of 1993 as codified at 43 CFR Parts 3730, 3830, 3820, 3830, and 3850 and in compliance with the Federal Land Policy and Management Act of 1976, as amended, please find enclosed our check #2087 in the amount of \$2,400 as payment of the holding fees for the assessment year 2000 through 2001 covering the following Fan B unpatented mining claims situated in Pima County, Arizona.

See Exhibit "A" attached hereto and incorporated herein.

Please acknowledge receipt of this payment and return to me.

Sincerely,



Charles P. Seel  
250 Old Yellowstone Trail  
Bozeman, Montana 59715  
(406) 586-0734

Encl.

ARIZONA  
STATE OFFICE  
PHOENIX, ARIZONA

AUG 18 10 33 AM '00

RECEIVED  
BUREAU OF  
LAND MANAGEMENT

## EXHIBIT A

Fan B 24 Certificates of Location located in Pima County, Arizona  
Township 17S, Range 13E, Sections 17, 18, 19, 20

<u>Name of Claim</u>	<u>Book</u>	<u>Page</u>	<u>BLM Serial #</u>
FAN 1B	9115	250	316742
FAN 2B	9115	249	316743
FAN 3B	9115	248	316744
FAN 4B	9115	247	316745
FAN 5B	9115	246	316746
FAN 6B	9115	244	316747
FAN 7B	9115	243	316748
FAN 8B	9115	242	316749
FAN 9B	9115	241	316750
FAN 10B	9115	240	316751
FAN 11B	9115	238	316752
FAN 12B	9115	237	316753
FAN 13B	9115	236	316754
FAN 14B	9115	235	316755
FAN 15B	9115	233	316756
FAN 16B	9115	232	316757
FAN 17B	9115	231	316758
FAN 18B	9115	230	316759
FAN 19B	9115	229	316760
FAN 20B	9115	228	316761
FAN 23B	9115	227	316762
FAN 24B	9115	226	316763
FAN 25B	9115	225	316764
FAN 26B	9115	223	316765

ENTERED INTO COMPUTER

AUG 24 2000

VERIFIED

9-15-00

## FACSIMILE TRANSMITTAL COVER SHEET

I am sending 2 pages, including this cover sheet, from Facsimile (406) 586-3129. Please contact me if you do not receive all pages.

To: Bureau of Land Management  
Attention: Courtney  
Fax: 602-417-9556  
Phone: 602-417-9562  
Date: August 18, 2000

From: Charles P. Seel  
Phone: 406-586-0734  
Fax: 406-586-3129

Courtney: Thanks for your call. Appendix A is attached.

Sincerely,



Charles P. Seel  
250 Old Yellowstone Trail  
Bozeman, Montana 59715  
(406) 586-0734

**United States Department of the Interior  
Bureau of Land Management**  
BUSINESS & SUPPORT SVCS DIV  
222 N CENTRAL AVE  
- PHOENIX, AZ 85004 -2203  
Phone: (602) 417-9200

Receipt	
No:	172028

<b>Transaction #:</b> 185224					
<b>Date of Transaction:</b> 08/21/2000					
CUSTOMER:		CHARLES P SEEL 250 OLD YELLOWSTONE BOZEMAN, MT 59715			
LINE #	QTY	COMMODITY / SUBJECT / ACTION / PRODUCT	REMARKS	UNIT PRICE	TOTAL
1	1	LOCATABLE MINERALS / MINING CLAIMS-ACCOUNTS/UNADJUDICATED / MINING CLAIM MONEY RECEIVED (455)	MAINT 2001 (24)	- n/a -	\$2,400.00
<b>TOTAL:</b>					<b>\$2,400.00</b>

PAYMENT INFORMATION			
1	AMOUNT:	\$2,400.00	POSTMARKED: 08/14/2000
	TYPE:	CHECK	RECEIVED: 08/18/2000
	CHECK NO:	2087	
	NAME:	SEEL, CHARLES P 250 OLD YELLOWSTONE BOZEMAN MT 59715	

REMARKS

CASE SERIAL NUMBER INFORMATION		
TRNS #	LINE #	CASES
185224	1	AMC316742

This receipt was generated by the automated BLM Collections and Billings System and is a paper representation of a portion of the official electronic record contained therein.

CERTIFIED MAIL Z 290 858-209

Amc 316742

August 15, 1999

Bureau of Land Management  
222 North Central Avenue  
Phoenix, AZ 85004-2203

Re: 24 Fan B Unpatented Mining Claims  
Pima County, Arizona

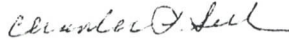
Gentlemen:

In compliance with the Interior Department and Related Agencies Appropriations Act of 1993 as codified at 43 CFR Parts 3730, 3830, 3820, 3830, and 3850 and in compliance with the Federal Land Policy and Management Act of 1976, as amended, please find enclosed our check #1864 in the amount of \$2,400 as payment of the holding fees for the assessment year 1999 through 2000 covering the following Fan B unpatented mining claims situated in Pima County, Arizona.

See Exhibit "A" attached hereto and incorporated herein.

Please acknowledge receipt of this payment and return to me.

Sincerely,



Charles P. Seel  
250 Old Yellowstone Trail  
Bozeman, Montana 59715  
(406) 586-0734

Enclosure

RECEIVED  
BUREAU OF  
LAND MANAGEMENT  
PHOENIX, ARIZONA

Aug 19 10 27 AM '99

ENTERED INTO COMPUTER  
8/20/99



EXHIBIT A

Fan B 24 Certificates of Location located in Pima County, Arizona  
Township 17S, Range 13E, Sections 17, 18, 19, 20

ARIZONA  
STATE OFFICE  
PHOENIX, ARIZONA

Aug 19 10 27 AM '99

RECEIVED  
BUREAU OF  
LAND MANAGEMENT

<u>Name of Claim</u>	<u>Book</u>	<u>Page</u>	<u>BLM Serial #</u>
FAN 1B	9115	250	316742
FAN 2B	9115	249	316743
FAN 3B	9115	248	316744
FAN 4B	9115	247	316745
FAN 5B	9115	246	316746
FAN 6B	9115	244	316747
FAN 7B	9115	243	316748
FAN 8B	9115	242	316749
FAN 9B	9115	241	316750
FAN 10B	9115	240	316751
FAN 11B	9115	238	316752
FAN 12B	9115	237	316753
FAN 13B	9115	236	316754
FAN 14B	9115	235	316755
FAN 15B	9115	233	316756
FAN 16B	9115	232	316757
FAN 17B	9115	231	316758
FAN 18B	9115	230	316759
FAN 19B	9115	229	316760
FAN 20B	9115	228	316761
FAN 23B	9115	227	316762
FAN 24B	9115	226	316763
FAN 25B	9115	225	316764
FAN 26B	9115	223	316765

24 cel

ENTERED INTO COMPUTER

8/20/99

VERIFIED

TK10-25-99

UNITED STATES  
DEPARTMENT OF THE INTERIOR  
BUREAU OF LAND MANAGEMENT

07

RECEIPT AND ACCOUNTING ADVICE

CD/AZ NO. 2296686  
08/19/99

CLAIM MAINTENANCE FEE 2000

2 24 13

2,400.00

Subject:

Applicant: CHARLES P SEEL  
250 OLD YELLOWSTONE TRAIL  
BOZEMAN MONTANA 59715

CK 1864

Remitter:

Assignor:

LEASE MANAGEMENT DATA  NEW  UPDATE  PAYMENT

ORIGINAL SERIAL NO.	ASG.	TYPE	ST.	CTY.	FUND SYMBOL	ACRES/UNITS	RATE
AMC 316742 ET AL	(24)						

AMOUNT	ANV. DATE	EXP. DATE	BILL CYC.	S/C	DISTRICT	NEXT BILL	MISC. DATA	U of M	ACTUAL UNITS

ASSIGNMENT SERIAL NO.	ASG.	TYPE	ST.	CTY.	FUND SYMBOL	ACRES/UNITS	RATE

AMOUNT	ANV. DATE	EXP. DATE	BILL CYC.	S/C	DISTRICT	NEXT BILL	MISC. DATA	U of M	ACTUAL UNITS

APPLY REMITTANCE			
ACTION	FUND SYMBOL	CTY.	AMOUNT
FILING FEE			
RENTAL			
UNEARNED			
REFUND			
TOTAL			
AMOUNT DUE			

Remarks:

BY: \_\_\_\_\_ DATE: \_\_\_\_\_

Lease in Escrow?  
 KGS? Of Interest?  
 Auto Escalates? Operating Rights?  
 Auto Renew? Operator  
 Bond Filed?

**FOR MMS USE ONLY**

BILLEE	FOREST REFUGE
NUMBER	
OCS SECTION	
CODE	

CERTIFIED MAIL #Z290-858-189

August 15, 1998

316742

Bureau of Land Management  
222 North Central Avenue  
Phoenix, AZ 85004-2203

Re: 24 Fan B Unpatented Mining Claims  
Pima County, Arizona

Gentlemen:

In compliance with the Interior Department and Related Agencies Appropriations Act of 1993 as codified at 43 CFR Parts 3730, 3830, 3820, 3830 and 3850 and in compliance with the Federal Land Policy and Management Act of 1976, as amended, please find Enclosed our check #1641 in the amount of \$2,400 as payment of the holding fees for the assessment year 1998 through 1999 covering the following Fan B unpatented mining claims situated in Pima County, Arizona.

See Exhibit "A" attached hereto and incorporated herein.

Please acknowledge receipt of this payment and return to me.

Sincerely,

*Charles P. Seel*

Charles P. Seel  
250 Old Yellowstone Trail  
Bozeman, Montana 59715  
(406) 586-0734

Enclosure

RECEIVED  
BUREAU OF  
LAND MANAGEMENT  
Aug 18 9 53 AM '98  
ARIZONA  
STATE OFFICE  
PHOENIX, ARIZONA

EXHIBIT A

Fan B 24 Certificates of Location located in Pima County, Arizona  
Township 17S, Range 13E, Sections 17, 18, 19, 20

<u>Name of Claim</u>	<u>Book</u>	<u>Page</u>	<u>BLM Serial #</u>
FAN 1B	9115	250	316742
FAN 2B	9115	249	316743
FAN 3B	9115	248	316744
FAN 4B	9115	247	316745
FAN 5B	9115	246	316746
FAN 6B	9115	244	316747
FAN 7B	9115	243	316748
FAN 8B	9115	242	316749
FAN 9B	9115	241	316750
FAN 10B	9115	240	316751
FAN 11B	9115	238	316752
FAN 12B	9115	237	316753
FAN 13B	9115	236	316754
FAN 14B	9115	235	316755
FAN 15B	9115	233	316756
FAN 16B	9115	232	316757
FAN 17B	9115	231	316758
FAN 18B	9115	230	316759
FAN 19B	9115	229	316760
FAN 20B	9115	228	316761
FAN 23B	9115	227	316762
FAN 24B	9115	226	316763
FAN 25B	9115	225	316764
FAN 26B	9115	223	316765

ENTERED INTO COMPUTER  
TO COMPUTE

AUG 20 1998

VERIFIED

L 8/26/98

ARIZONA  
STATE OFFICE  
PHOENIX, ARIZONA

AUG 18 9 53 AM '98

RECEIVED  
BUREAU OF  
LAND MANAGEMENT

24

UNITED STATES  
DEPARTMENT OF THE INTERIOR  
BUREAU OF LAND MANAGEMENT

RECEIPT AND ACCOUNTING ADVICE

NO. 2389409 04

TC/AZ

08/18/98

Subject: CLAIM MAINTENANCE FEE 1999 - 24

2 11 13

2,400.00 ✓

Applicant:

CHARLES P SEEL  
250 OLD YELLOWSTONE TRL  
BOZEMAN MT 59715

CK 1641

Remitter: 406 586-0734

Assignor:

LEASE MANAGEMENT DATA										<input type="checkbox"/> NEW	<input type="checkbox"/> UPDATE	<input type="checkbox"/> PAYMENT
ORIGINAL SERIAL NO.	ASG.	TYPE	ST.	CTY.	FUND SYMBOL				ACRES/UNITS	RATE		
AMC 316742-316765												
AMOUNT	ANV. DATE	EXP. DATE	BILL CYC.	S/C	DISTRICT	NEXT BILL	MISC. DATA	U of M	ACTUAL UNITS			
ASSIGNMENT SERIAL NO.	ASG.	TYPE	ST.	CTY.	FUND SYMBOL				ACRES/UNITS	RATE		
AMOUNT	ANV. DATE	EXP. DATE	BILL CYC.	S/C	DISTRICT	NEXT BILL	MISC. DATA	U of M	ACTUAL UNITS			
APPLY REMITTANCE												
ACTION	FUND SYMBOL	CTY.	AMOUNT	Remarks:								
FILING FEE												
RENTAL												
UNEARNED												
REFUND												
TOTAL												
AMOUNT DUE												
<input type="checkbox"/> Lease in Escrow? <input type="checkbox"/> KGS? <input type="checkbox"/> Auto Escalates? <input type="checkbox"/> Auto Renew?				Of Interest? Operating Rights? Operator Bond Filed?				<b>FOR MMS USE ONLY</b> BILLEE NUMBER OCS SECTION CODE		FOREST REFUGE		
				BY:		DATE:						

AMC 316742  
ERS

EXHIBIT A

Fan B 24 Certificates of Location located in Pima County, Arizona  
Township 17S, Range 13E, Sections 17, 18, 19, 20

<u>Name of Claim</u>	<u>Book</u>	<u>Page</u>	<u>BLM Serial #</u>
FAN 1B	9115	250	316742
FAN 2B	9115	249	316743
FAN 3B	9115	248	316744
FAN 4B	9115	247	316745
FAN 5B	9115	246	316746
FAN 6B	9115	244	316747
FAN 7B	9115	243	316748
FAN 8B	9115	242	316749
FAN 9B	9115	241	316750
FAN 10B	9115	240	316751
FAN 11B	9115	238	316752
FAN 12B	9115	237	316753
FAN 13B	9115	236	316754
FAN 14B	9115	235	316755
FAN 15B	9115	233	316756
FAN 16B	9115	232	316757
FAN 17B	9115	231	316758
FAN 18B	9115	230	316759
FAN 19B	9115	229	316760
FAN 20B	9115	228	316761
FAN 23B	9115	227	316762
FAN 24B	9115	226	316763
FAN 25B	9115	225	316764
FAN 26B	9115	223	316765

ENTERED IN COMPUTER

SEP 13 1997  
ERS

10/23/97  
VERIFIED  
ERS

ARIZONA  
STATE OFFICE  
PHOENIX, ARIZONA

AUG 21 10 14 AM '97

RECEIVED  
BUREAU OF  
LAND MANAGEMENT

24  
ERS

Amc  
316742  
RS

CERTIFIED MAIL

August 16, 1997

Bureau of Land Management  
Arizona State Office  
3707 N. 7th Street  
Phoenix, Arizona 85014


Re: 24 Fan B Unpatented Mining Claims  
Pima County, Arizona

Gentlemen:

In compliance with the Interior Department and Related Agencies Appropriations Act of 1993 as codified at 43 CFR Parts 3730, 3830, 3820, 3830 and 3850 and in compliance with the Federal Land Policy and Management Act of 1976, as amended, please find enclosed our check #1448 in the amount of \$2,400 as payment of the holding fees for the assessment year 1997 through 1998 covering the following Fan B unpatented mining claims situated in Pima County, Arizona.

See Exhibit "A" attached hereto and incorporated herein  
Please acknowledge receipt of this payment and return to me.

Sincerely,



Charles P. Seel  
250 Old Yellowstone Trail  
Bozeman, Montana 59715  
(406) 586-0734

Enclosure

RECEIVED  
BUREAU OF  
LAND MANAGEMENT  
Aug 21 10 14 AM '97  
ARIZONA  
STATE OFFICE  
PHOENIX, ARIZONA

UNITED STATES  
DEPARTMENT OF THE INTERIOR  
BUREAU OF LAND MANAGEMENT

RECEIPT AND ACCOUNTING ADVICE

NO. 2372395 04

TC/AZ

08/21/97

Subject: CLAIM MAINTENANCE FEE 1998 - 24

2 8 13

2,400.00

Applicant:

CHARLES P SEEL  
250 OLD YELLOWSTONE TRL  
BOZEMAN MT 59715

Remitter: CK 1448  
406-586-0734

Assignor:

LEASE MANAGEMENT DATA										<input type="checkbox"/> NEW		<input type="checkbox"/> UPDATE		<input type="checkbox"/> PAYMENT	
ORIGINAL SERIAL NO.		ASG.	TYPE	ST.	CTY.	FUND SYMBOL			ACRES/UNITS	RATE					
AMC 316742-316765															
AMOUNT	ANV. DATE	EXP. DATE	BILL CYC.	S/C	DISTRICT	NEXT BILL	MISC. DATA	U of M	ACTUAL UNITS						
ASSIGNMENT SERIAL NO.		ASG.	TYPE	ST.	CTY.	FUND SYMBOL			ACRES/UNITS	RATE					
AMOUNT	ANV. DATE	EXP. DATE	BILL CYC.	S/C	DISTRICT	NEXT BILL	MISC. DATA	U of M	ACTUAL UNITS						
APPLY REMITTANCE					Remarks:										
ACTION	FUND SYMBOL	CTY.	AMOUNT												
FILING FEE															
RENTAL															
UNEARNED															
REFUND															
TOTAL															
AMOUNT DUE															
<input type="checkbox"/> Lease in Escrow? <input type="checkbox"/> KGS? <input type="checkbox"/> Auto Escalates? <input type="checkbox"/> Auto Renew?					BY: _____ DATE: _____										
					<b>FOR MMS USE ONLY</b>										
					BILLEE NUMBER			FOREST REFUGE							
					OCS SECTION CODE										



316742

EXHIBIT A

Fan B 24 Certificates of Location located in Pima County, Arizona  
Township 17S, Range 13E, Sections 17, 18, 19, 20

<u>Name of Claim</u>	<u>Book</u>	<u>Page</u>	<u>BLM Serial #</u>
FAN 1B	9115	250	316742
FAN 2B	9115	249	316743
FAN 3B	9115	248	316744
FAN 4B	9115	247	316745
FAN 5B	9115	246	316746
FAN 6B	9115	244	316747
FAN 7B	9115	243	316748
FAN 8B	9115	242	316749
FAN 9B	9115	241	316750
FAN 10B	9115	240	316751
FAN 11B	9115	238	316752
FAN 12B	9115	237	316753
FAN 13B	9115	236	316754
FAN 14B	9115	235	316755
FAN 15B	9115	233	316756
FAN 16B	9115	232	316757
FAN 17B	9115	231	316758
FAN 18B	9115	230	316759
FAN 19B	9115	229	316760
FAN 20B	9115	228	316761
FAN 23B	9115	227	316762
FAN 24B	9115	226	316763
FAN 25B	9115	225	316764
FAN 26B	9115	223	316765

RECEIVED  
BUREAU OF  
LAND MANAGEMENT  
Aug 19 10 39 AM '96  
APR 2 1996  
STATE OFFICE  
PHOENIX, ARIZONA

ENTERED IN COMPUTER

SEP 12 1996

14/6/96

*JRB*

24 sam

CERTIFIED MAIL

August 16, 1996

Bureau of Land Management  
Arizona State Office  
3707 N. 7th Street  
Phoenix, Arizona 85014

Re: 24 Fan B Unpatented Mining Claims  
Pima County, Arizona

Gentlemen:

In compliance with the Interior Department and Related Agencies Appropriations Act of 1993 as codified at 43 CFR Parts 3730, 3830, 3820, 3830 and 3850 and in compliance with the Federal Land Policy and Management Act of 1976, as amended, please find enclosed our check #1312 in the amount of \$2,400 as payment of the holding fees for the assessment year 1996 through 1997 covering the following Fan B unpatented mining claims situated in Pima County, Arizona

See Exhibit "A" attached hereto and incorporated herein

Please acknowledge receipt of this payment and return to me.

Sincerely,



Charles P. Seel  
250 Old Yellowstone Trail  
Bozeman, Montana 59715  
(406) 586-0734

Enclosure

ARIZONA  
STATE OFFICE  
PHOENIX, ARIZONA

Aug 19 10 39 AM '96

RECEIVED  
BUREAU OF  
LAND MANAGEMENT

UNITED STATES  
DEPARTMENT OF THE INTERIOR  
BUREAU OF LAND MANAGEMENT

RECEIPT AND ACCOUNTING ADVICE

NO. **2228399**

TC/AZ 08/19/96

04

Subject: CLAIM MAINTENANCE FEE 1997 (24) 2 73 13 2,400.00

Applicant: CHARLES P SEEL  
250 OLD YELLOWSTONE TRL  
BOZEMAN MT 59715  
SAME AS CK #1312  
Remitter: 406-586-0734

Assignor:

LEASE MANAGEMENT DATA									
<input type="checkbox"/> NEW <input type="checkbox"/> UPDATE <input type="checkbox"/> PAYMENT									
ORIGINAL SERIAL NO.	ASG.	TYPE	ST.	CTY.	FUND SYMBOL			ACRES/UNITS	RATE
AMC 316742, ET AL									
AMOUNT	ANV. DATE	EXP. DATE	BILL CYC.	S/C	DISTRICT	NEXT BILL	MISC. DATA	U of M	ACTUAL UNITS
ASSIGNMENT SERIAL NO.	ASG.	TYPE	ST.	CTY.	FUND SYMBOL			ACRES/UNITS	RATE
AMOUNT	ANV. DATE	EXP. DATE	BILL CYC.	S/C	DISTRICT	NEXT BILL	MISC. DATA	U of M	ACTUAL UNITS

APPLY REMITTANCE			
ACTION	FUND SYMBOL	CTY.	AMOUNT
FILING FEE			
RENTAL			
UNEARNED			
REFUND			
TOTAL			
AMOUNT DUE			

Remarks:  
*Amc 316742-316765*

BY: \_\_\_\_\_ DATE: \_\_\_\_\_

Lease in Escrow?  
 KGS?  
 Auto Escalates?  
 Auto Renew?

Of Interest?  
 Operating Rights?  
 Operator  
 Bond Filed?

**FOR MMS USE ONLY**

BILLEE	FOREST REFUGE
NUMBER	
OCS SECTION	
CODE	

UNITED STATES  
DEPARTMENT OF THE INTERIOR  
BUREAU OF LAND MANAGEMENT

RECEIPT AND ACCOUNTING ADVICE

NO. **2228399**

TC/AZ

08/19/96

Subject: CLAIM MAINTENANCE FEE 1997 (24)

2 73 13

2,400.00

Applicant:  
CHARLES P. SEEL  
250 OLD YELLOWSTONE TRL  
BOZEMAN MT 59715  
SAME AS CK #1312  
Remitter: 406-586-0734

Assignor:

LEASE MANAGEMENT DATA									
<input type="checkbox"/> NEW <input type="checkbox"/> UPDATE <input type="checkbox"/> PAYMENT									
ORIGINAL SERIAL NO.	ASG.	TYPE	ST.	CTY.	FUND SYMBOL			ACRES/UNITS	RATE
AMC 316742, ET AL									
AMOUNT	ANV. DATE	EXP. DATE	BILL CYC.	S/C	DISTRICT	NEXT BILL	MISC. DATA	U of M	ACTUAL UNITS
ASSIGNMENT SERIAL NO.	ASG.	TYPE	ST.	CTY.	FUND SYMBOL			ACRES/UNITS	RATE
AMOUNT	ANV. DATE	EXP. DATE	BILL CYC.	S/C	DISTRICT	NEXT BILL	MISC. DATA	U of M	ACTUAL UNITS

APPLY REMITTANCE			
ACTION	FUND SYMBOL	CTY.	AMOUNT
FILING FEE			
RENTAL			
UNEARNED			
REFUND			
TOTAL			
AMOUNT DUE			

Remarks:

BY: \_\_\_\_\_ DATE: \_\_\_\_\_

Lease in Escrow?  
 KGS?  
 Auto Escalates?  
 Auto Renew?

Of Interest?  
 Operating Rights?  
 Operator  
 Bond Filed?

**FOR MMS USE ONLY**

BILLEE	FOREST REFUGE
NUMBER	
OCS SECTION	
CODE	



CERTIFIED MAIL #Z 204 935 809

316742

2476742

August 18, 1995

SR

Legal and Land  
New Business Development  
**BHP Minerals**

Bureau of Land Management  
Arizona State Office  
3707 N. 7th Street  
Phoenix, Arizona 85014

RECEIVED  
BLM AZ STATE OFFICE  
Aug 21 '95  
9:00 A.M.  
PHOENIX, ARIZONA

Re: 24 Fan B Center Unpatented Mining Claims  
Pima County, Arizona

Gentlemen:

In compliance with the Interior Department and Related Agencies Appropriations Act of 1993 as codified at 43 CFR Parts 3730, 3830, 3820, 3830 and 3850 and in compliance with the Federal Land Policy and Management Act of 1976, as amended, please find enclosed our check #11014889 in the amount of \$2,400 as payment of the holding fees for the assessment year 1995 through 1996 covering the following Fan B unpatented mining claims situated in Pima County, Arizona.

See Exhibit "A" attached hereto and incorporated herein

Please acknowledge receipt of this payment and claim list and return to my attention.

Sincerely,

For: *CR Valencia*  
Carmelita B. Turrietta  
Land Department

Enclosure

cc: Robert Schafer/SLC

Mr. Charles P. Seel  
250 Old Yellowstone Trail  
Bozeman, MT 59715

9-6-95 *SR was*  
ENTERED IN COMPUTER *CS.*  
*96 maintenance fee*

EXHIBIT A

Fan B 24 Certificates of Location located in Pima County, Arizona  
Township 17S, Range 13E, Sections 17, 18, 19, 20

<u>Name of Claim</u>	<u>Book</u>	<u>Page</u>	<u>BLM Serial #</u>
FAN 1B	9115	250	316742
FAN 2B	9115	249	316743
FAN 3B	9115	248	316744
FAN 4B	9115	247	316745
FAN 5B	9115	246	316746
FAN 6B	9115	244	316747
FAN 7B	9115	243	316748
FAN 8B	9115	242	316749
FAN 9B	9115	241	316750
FAN 10B	9115	240	316751
FAN 11B	9115	238	316752
FAN 12B	9115	237	316753
FAN 13B	9115	236	316754
FAN 14B	9115	235	316755
FAN 15B	9115	233	316756
FAN 16B	9115	232	316757
FAN 17B	9115	231	316758
FAN 18B	9115	230	316759
FAN 19B	9115	229	316760
FAN 20B	9115	228	316761
FAN 23B	9115	227	316762
FAN 24B	9115	226	316763
FAN 25B	9115	225	316764
FAN 26B	9115	223	316765

9:00 A.M.  
PHOENIX, ARIZONA

Aug 21 '95

RECEIVED  
81 M. AZ STATE OFFICE

24

UNITED STATES  
DEPARTMENT OF THE INTERIOR  
BUREAU OF LAND MANAGEMENT

RECEIPT AND ACCOUNTING ADVICE

NO. 2147709 04

WG/AZ 08/21/95

Subject: CLAIM MAINTENANCE FEE 1996 (24) 2 31 13 2,400.00  
Applicant:

BHP  
550 CALIFORNIA ST  
SAN FRANCISCO CA 94104

Remitter: SAME CK. # 110114889  
415-981-1515

Assignor:

LEASE MANAGEMENT DATA  NEW  UPDATE  PAYMENT

ORIGINAL SERIAL NO.	ASG.	TYPE	ST.	CTY.	FUND SYMBOL	ACRES/UNITS	RATE
AMC 316742, ET AL							

AMOUNT	ANV. DATE	EXP. DATE	BILL CYC.	S/C	DISTRICT	NEXT BILL	MISC. DATA	U of M	ACTUAL UNITS

ASSIGNMENT SERIAL NO.	ASG.	TYPE	ST.	CTY.	FUND SYMBOL	ACRES/UNITS	RATE

AMOUNT	ANV. DATE	EXP. DATE	BILL CYC.	S/C	DISTRICT	NEXT BILL	MISC. DATA	U of M	ACTUAL UNITS

APPLY REMITTANCE			
ACTION	FUND SYMBOL	CTY.	AMOUNT
FILING FEE			
RENTAL			
UNEARNED			
REFUND			
TOTAL			
AMOUNT DUE			

Remarks:  
316742 - 316765 24  
Jr

BY: \_\_\_\_\_ DATE: \_\_\_\_\_

Lease in Escrow?  
 KGS? Of Interest?  
 Auto Escalates? Operating Rights?  
 Auto Renew? Operator  
 Bond Filed?

**FOR MMS USE ONLY**

BILLEE	FOREST REFUGE
NUMBER	
OCS SECTION	
CODE	

UNITED STATES  
DEPARTMENT OF THE INTERIOR  
BUREAU OF LAND MANAGEMENT

RECEIPT AND ACCOUNTING ADVICE

NO. **2147709** 04

WG/AZ 08/21/95

Subject: CLAIM MAINTENANCE FEE 1996 (24) 2 31 13 2,400.00  
Applicant:

BHP  
550 CALIFORNIA ST  
SAN FRANCISCO CA 94104

Remitter: SAME CK. # 110114889  
415-981-1515

Assignor:

LEASE MANAGEMENT DATA  NEW  UPDATE  PAYMENT

ORIGINAL SERIAL NO.	ASG.	TYPE	ST.	CTY.	FUND SYMBOL	ACRES/UNITS	RATE
AMC 316742, ET AL							

AMOUNT	ANV. DATE	EXP. DATE	BILL CYC.	S/C	DISTRICT	NEXT BILL	MISC. DATA	U of M	ACTUAL UNITS

ASSIGNMENT SERIAL NO.	ASG.	TYPE	ST.	CTY.	FUND SYMBOL	ACRES/UNITS	RATE

AMOUNT	ANV. DATE	EXP. DATE	BILL CYC.	S/C	DISTRICT	NEXT BILL	MISC. DATA	U of M	ACTUAL UNITS

APPLY REMITTANCE

ACTION	FUND SYMBOL	CTY.	AMOUNT
FILING FEE			
RENTAL			
UNEARNED			
REFUND			
TOTAL			
AMOUNT DUE			

Remarks:

24  
*JK*

BY: \_\_\_\_\_ DATE: \_\_\_\_\_

- Lease in Escrow?
- KGS? Of Interest?
- Auto Escalates? Operating Rights?
- Auto Renew? Operator
- Bond Filed?

FOR MMS USE ONLY		
BILLEE		FOREST REFUGE
NUMBER		
OCS SECTION		
CODE		



COMPANY NO.  
0110

VENDOR NO.  
081624

DATE OF CHECK  
08/15/95

CHECK NUMBER  
11014889

PAGE NO.  
1

VOUCHER NUMBER	INVOICE NO.	INVOICE DATE	INVOICE AMOUNT	DISCOUNT	NET AMOUNT
MSDAU14K	96-0044	08 03 95	2,400.00	.00	2,400.00

RECEIVED  
81 M. AZ STATE OFFICE

AUG 21 '95

9:00 A.M.  
PHOENIX, ARIZONA

**TOTALS**

**2,400.00**

**.00**

**\*\*\*\*\*2,400.00**

**INQUIRIES: BHP MINERALS CORPORATE**

**(415) 981-1515**

**550 CALIFORNIA STREET**

**SAN FRANCISCO CA**

**94104**

EXHIBIT A

316742 (2)

FAN B CLAIM GROUP  
PIMA COUNTY, ARIZONA

Claim	County		AMC BLM
	Book	Page	Serial Number
FAN 1B	9115	250	316742
2B	9115	249	316743
3B	9115	248	316744
4B	9115	247	316745
5B	9115	246	316746
6B	9115	244	316747
7B	9115	243	316748
8B	9115	242	316749
9B	9115	241	316750
10B	9115	240	316751
11B	9115	238	316752
12B	9115	237	316753
13B	9115	236	316754
14B	9115	235	316755
15B	9115	233	316756
16B	9115	232	316757
17B	9115	231	316758
18B	9115	230	316759
19B	9115	229	316760
20B	9115	228	316761
23B	9115	227	316762
24B	9115	226	316763
25B	9115	225	316764
26B	9115	223	316765
Map	9115	224	

9:00 AM  
PHOENIX, ARIZONA

Aug 26 '94

RECEIVED  
BLM/ARIZONA OFFICE

9-23-94-9B

ENTERED IN COMPUTER

95 maintenance fee

10/13/94 DM

24 Sepm 8/26/94

NOTICE OF INTENT TO HOLD MINING CLAIMS

August 21, 1994

Bureau of Land Management  
Arizona State Office  
3707 North 7th Street  
P. O. Box 16563  
Phoenix, Arizona 85011

9:00 A.M.  
PHOENIX, ARIZONA

RECEIVED  
BLM ARIZONA OFFICE  
AUG 26 '94

Gentlemen:

In compliance with the General Mining Law of 1872, as amended; the Act of October 5, 1992; and regulations at 43 CFR 3833 and 3850, please find attached my personal check #1094 payable to Bureau of Land Management in the amount of Two Thousand Four Hundred Dollars (\$2,400.00) covering the rental fee in lieu of performing assessment work for assessment year 1994-95 for 24 contiguous unpatented lode mining claims (Exhibit A attached).

Please acknowledge receipt of the check.

Sincerely,

*Charles P. Seel*

Charles P. Seel  
250 Old Yellowstone Trail  
Bozeman, Montana 59715  
(406) 586-0734

cc: White & Seel

ENTERED IN COMPUTER

*95 maintenance fee*

UNITED STATES  
DEPARTMENT OF THE INTERIOR  
BUREAU OF LAND MANAGEMENT

RECEIPT AND ACCOUNTING ADVICE

NO. 2024654 04

SM/AZ

08/26/94

OK

2,400.00

Subject: CLAIM MAINTENANCE FEE 1995 (24)

2 74 13

Applicant:

CHARLES P. SEEL  
250 OLD YELLOWSTONE TRAIL  
BOZEMAN, MT 59715

SAME - CK #1094

Remitter: 406-586-0734

Assignor:

LEASE MANAGEMENT DATA									
<input type="checkbox"/> NEW <input type="checkbox"/> UPDATE <input type="checkbox"/> PAYMENT									
ORIGINAL SERIAL NO.	ASG.	TYPE	ST.	CTY.	FUND SYMBOL			ACRES/UNITS	RATE
AMC 316742, ET AL									
AMOUNT	ANV. DATE	EXP. DATE	BILL CYC.	S/C	DISTRICT	NEXT BILL	MISC. DATA	U of M	ACTUAL UNITS
ASSIGNMENT SERIAL NO.	ASG.	TYPE	ST.	CTY.	FUND SYMBOL			ACRES/UNITS	RATE
AMOUNT	ANV. DATE	EXP. DATE	BILL CYC.	S/C	DISTRICT	NEXT BILL	MISC. DATA	U of M	ACTUAL UNITS

APPLY REMITTANCE			
ACTION	FUND SYMBOL	CTY.	AMOUNT
FILING FEE			
RENTAL			
UNEARNED			
REFUND			
TOTAL			
AMOUNT DUE			

Remarks:  
316742-316765

24

BY: \_\_\_\_\_ DATE: \_\_\_\_\_

Lease in Escrow?  
 KGS?  
 Auto Escalates?  
 Auto Renew?

Of Interest?  
 Operating Rights?  
 Operator  
 Bond Filed?

**FOR MMS USE ONLY**

BILLEE	FOREST REFUGE
NUMBER	
OCS SECTION	
CODE	

August 21, 1993

316742

Sp

gi

1-27-94


Bureau of Land Management  
Arizona State Office  
3707 North 7th Street  
P. O. Box 16563  
Phoenix, Arizona 85011

Gentlemen:

In compliance with the General Mining Law of 1872, as amended; the Act of October 5, 1992; and regulations at 43 CFR 3833 and 3850, please find attached my personal check #1040 payable to Bureau of Land Management in the amount of Two Thousand Four Hundred Dollars (\$2,400.00) covering the rental fee in lieu of performing assessment work for assessment year 1993-94 for 24 contiguous unpatented lode mining claims (Exhibit A attached).

Please acknowledge receipt of the check.

Sincerely,



Charles P. Seel  
250 Old Yellowstone Trail  
Bozeman, Montana 59715  
(406) 586-0734

RECEIVED  
B.L.M. AZ STATE OFFICE

AUG 25 '93

9:00 A.M.  
PHOENIX, ARIZONA

94 Rental  
ENTERED IN COMPUTER  
9-23-93 SRW

EXHIBIT A  
 FAN B CLAIM GROUP  
 PIMA COUNTY, ARIZONA

Claim	County		AMC BLM
	Book	Page	Serial Number
FAN 1B	9115	250	316742
2B	9115	249	316743
3B	9115	248	316744
4B	9115	247	316745
5B	9115	246	316746
6B	9115	244	316747
7B	9115	243	316748
8B	9115	242	316749
9B	9115	241	316750
10B	9115	240	316751
11B	9115	238	316752
12B	9115	237	316753
13B	9115	236	316754
14B	9115	235	316755
15B	9115	233	316756
16B	9115	232	316757
17B	9115	231	316758
18B	9115	230	316759
19B	9115	229	316760
20B	9115	228	316761
23B	9115	227	316762
24B	9115	226	316763
25B	9115	225	316764
26B	9115	223	316765
Map	9115	224	

RECEIVED  
 B.I.M. AZ STATE OFFICE

AUG 25 '93

9:00 A.M.  
 PHOENIX, ARIZONA

UNITED STATES  
DEPARTMENT OF THE INTERIOR  
BUREAU OF LAND MANAGEMENT

RECEIPT AND ACCOUNTING ADVICE

NO. 2044598 04

WG/AZ 08/25/93

Subject: CLAIM RENTAL FEE 1993 & 1994 (24) 2 108 13 2,400.00

Applicant:  
CHARLES P. SEEL  
250 OLD YELLOWSTONE TRAIL  
BOZEMAN MT. 59715

Remitter: SAME CK. # 1040  
406-586-0734

Assignor:

LEASE MANAGEMENT DATA  NEW  UPDATE  PAYMENT

ORIGINAL SERIAL NO.	ASG.	TYPE	ST.	CTY.	FUND SYMBOL	ACRES/UNITS	RATE
AMC 316742, ET AL							

AMOUNT	ANV. DATE	EXP. DATE	BILL CYC.	S/C	DISTRICT	NEXT BILL	MISC. DATA	U of M	ACTUAL UNITS

ASSIGNMENT SERIAL NO.	ASG.	TYPE	ST.	CTY.	FUND SYMBOL	ACRES/UNITS	RATE

AMOUNT	ANV. DATE	EXP. DATE	BILL CYC.	S/C	DISTRICT	NEXT BILL	MISC. DATA	U of M	ACTUAL UNITS

APPLY REMITTANCE

ACTION	FUND SYMBOL	CTY.	AMOUNT
FILING FEE			
RENTAL			
UNEARNED			
REFUND			
TOTAL			
AMOUNT DUE			

Remarks:

BY: \_\_\_\_\_ DATE: \_\_\_\_\_

Lease in Escrow?  
 KGS?  
 Auto Escalates?  
 Auto Renew?

Of Interest? *74*  
 Operating Rights?  
 Operator  
 Bond Filed?

**FOR MMS USE ONLY**

BILLEE NUMBER	FOREST REFUGE
OCS SECTION	
CODE	

August 21, 1

316742

ef

Bureau of Land Management  
Arizona State Office  
3707 North 7th Street  
P. O. Box 16563  
Phoenix, AZ 85011

Re: Rental Fee for Fan B claim Group, Pima County, Arizona

Gentlemen:

On August 16, 1993, I sent to you an explanatory letter and personal check (copy attached) covering the rental fee for my Fan B claim group situated in the Twin Buttes Mining District, Pima County, Arizona, for the 1992-93 assessment year...but the listing of individual claims (Exhibit A) failed to also list the corresponding Arizona BLM serial numbers. An amended Exhibit A is attached.

Please acknowledge.

Sincerely,

*Charles P. Seel*

Charles P. Seel  
250 Old Yellowstone Trail  
Bozeman, Montana 59715  
(406) 586-0734

93 Rental  
ENTERED IN COMPUTER

9:00 A.M.  
PHOENIX, ARIZONA

AUG 25 '93

RECEIVED  
BLM, AZ STATE OFFICE



EXHIBIT A  
FAN B CLAIM GROUP  
PIMA COUNTY, ARIZONA

Claim	County	
	Book	Page
FAN 1B	9115	250
2B	9115	249
3B	9115	248
4B	9115	247
5B	9115	246
6B	9115	244
7B	9115	243
8B	9115	242
9B	9115	241
10B	9115	240
11B	9115	238
12B	9115	237
13B	9115	236
14B	9115	235
15B	9115	233
16B	9115	232
17B	9115	231
18B	9115	230
19B	9115	229
20B	9115	228
23B	9115	227
24B	9115	226
25B	9115	225
26B	9115	223
Map	9115	224

9:00 A.M.  
PHOENIX, ARIZONA

Aug 19 '93

RECEIVED  
S.I.M. AZ STATE OFFICE

Amc 316742 - 316765 ✓

UNITED STATES  
DEPARTMENT OF THE INTERIOR  
BUREAU OF LAND MANAGEMENT

RECEIPT AND ACCOUNTING ADVICE

NO. 1901019<sup>04</sup>

WG/AZ

08/19/93

Subject: CLAIM RENTAL FEE 1993 (24)

2 36 13

2,400.00

*gi*

Applicant:  
CHARLES P. SEEL  
250 OLD YELLOWSTONE TRL.  
BOZEMAN MT. 59715

SAME CK # 1039  
406-586-0734

Remitter:

Assignor:

LEASE MANAGEMENT DATA										
<input type="checkbox"/> NEW <input type="checkbox"/> UPDATE <input type="checkbox"/> PAYMENT										
ORIGINAL SERIAL NO.	ASG.	TYPE	ST.	CTY.	FUND SYMBOL			ACRES/UNITS	RATE	
AMC 316742, ET AL										
AMOUNT	ANV. DATE	EXP. DATE	BILL CYC.	S/C	DISTRICT	NEXT BILL	MISC. DATA	U of M	ACTUAL UNITS	
ASSIGNMENT SERIAL NO.	ASG.	TYPE	ST.	CTY.	FUND SYMBOL			ACRES/UNITS	RATE	
AMOUNT	ANV. DATE	EXP. DATE	BILL CYC.	S/C	DISTRICT	NEXT BILL	MISC. DATA	U of M	ACTUAL UNITS	

APPLY REMITTANCE			
ACTION	FUND SYMBOL	CTY.	AMOUNT
FILING FEE			
RENTAL			
UNEARNED			
REFUND			
TOTAL			
AMOUNT DUE			

Remarks:

*8-26-93*

BY: \_\_\_\_\_ DATE: \_\_\_\_\_

Lease in Escrow?  
 KGS?  
 Auto Escalates?  
 Auto Renew?

Of Interest?  
 Operating Rights?  
 Operator  
 Bond Filed?

**FOR MMS USE ONLY**

BILLEE	FOREST REFUGE
NUMBER	
OCS SECTION	
CODE	

August 21, 1

316742

ef

Bureau of Land Management  
Arizona State Office  
3707 North 7th Street  
P. O. Box 16563  
Phoenix, AZ 85011

Re: Rental Fee for Fan B claim Group, Pima County, Arizona

Gentlemen:

On August 16, 1993, I sent to you an explanatory letter and personal check (copy attached) covering the rental fee for my Fan B claim group situated in the Twin Buttes Mining District, Pima County, Arizona, for the 1992-93 assessment year...but the listing of individual claims (Exhibit A) failed to also list the corresponding Arizona BLM serial numbers. An amended Exhibit A is attached.

Please acknowledge.

Sincerely,

*Charles P. Seel*

Charles P. Seel  
250 Old Yellowstone Trail  
Bozeman, Montana 59715  
(406) 586-0734

93 Rental  
ENTERED IN COMPUTER

9:00 A.M.  
PHOENIX, ARIZONA

AUG 25 '93

RECEIVED  
BLM, AZ STATE OFFICE

EXHIBIT A  
FAN B CLAIM GROUP  
PIMA COUNTY, ARIZONA

<u>Claim</u>	<u>County</u>		<u>AMC BLM</u>
	<u>Book</u>	<u>Page</u>	<u>Serial Number</u>
FAN 1B	9115	250	316742
2B	9115	249	316743
3B	9115	248	316744
4B	9115	247	316745
5B	9115	246	316746
6B	9115	244	316747
7B	9115	243	316748
8B	9115	242	316749
9B	9115	241	316750
10B	9115	240	316751
11B	9115	238	316752
12B	9115	237	316753
13B	9115	236	316754
14B	9115	235	316755
15B	9115	233	316756
16B	9115	232	316757
17B	9115	231	316758
18B	9115	230	316759
19B	9115	229	316760
20B	9115	228	316761
23B	9115	227	316762
24B	9115	226	316763
25B	9115	225	316764
26B	9115	223	316765
Map	9115	224	

9:00 A.M.  
PHOENIX, ARIZONA

Aug 25 '93

RECEIVED  
BLM, AZ STATE OFFICE

RECEIVED  
BLM AZ STATE OFFICE

AUG 25 '93

9:00 A.M.  
PHOENIX, ARIZONA

August 16, 1993

Bureau of Land Management  
Arizona State Office  
3707 North 7th Street  
P. O. Box 16563  
Phoenix, AZ 85011

Gentlemen:

In compliance with the General Mining Law of 1872, as amended; the Act of October 5, 1992; and regulations at 43 CFR 3833 and 3850, please find attached my personal check #1039 payable to Bureau of Land Management in the amount of Two Thousand Four Hundred Dollars (\$2,400.00) covering the rental fee in lieu of performing assessment work for assessment year 1992-93 for 24 contiguous unpateded lode mining claims (Exhibit A attached).

Please acknowledge receipt of the check.

Sincerely,

*Charles P. Seel*


Charles P. Seel  
250 Old Yellowstone Trail  
Bozeman, Montana 59715  
(406) 586-0734

CHARLES P. SEEL  
250 OLD YELLOWSTONE TRL. PH. 406-586-0734  
BOZEMAN, MT 59715

1039

08-16 1993 93-38/929

PAY TO THE ORDER OF BUREAU OF LAND MANAGEMENT \$ 2,400.<sup>00</sup>/<sub>100</sub>  
Two thousand four hundred and 00/100 DOLLARS

 **First Bank Bozeman**  
Member First Bank System  
First Bank Montana National Association  
104 East Main  
Bozeman, MT 59715

*Premier*

MEMO FOR BUREAU Charles P. Seel

⑆092900383⑆ 5443243668⑈ 1039

December 01, 1992

Bureau of Land Management  
Arizona State Office  
3707 North 7th Street  
P. O. Box 16563  
Phoenix, AZ 85011


Gentlemen:

In compliance with regulations in 43 CFR 3833, please find enclosed NOTICE OF INTENTION TO HOLD relevant to certain lode mining claims located in Pima County, State of Arizona.

Attached is my check #5322 payable to Bureau of Land Management in the amount of \$120.00 (\$5.00 per claim) to cover the proper filing fee.

Please acknowledge receipt of this instrument.

Sincerely,



Charles P. Seel  
250 Old Yellowstone Trail  
Bozeman, Montana 59715  
(406) 586-0734

cc: White & Seel

9:00 A.M.  
PHOENIX, ARIZONA

DEC 3 1992

RECEIVED  
B.L.M. AZ STATE OFFICE

316742

SR  
Lp

NOTICE OF INTENTION TO HOLD

To Whom It May Concern:

The following information is presented to comply with the regulations in 43 CFR3833 relevant to certain lode mining claims located in Pima County, State of Arizona.

The claims are owned by Charles P. Seel, 250 Old Yellowstone Trail, Bozeman, Montana 59715

The Notice of Location for the following named claims are recorded in Pima County, Arizona, and have been assigned the following Bureau of Land Management Serial Numbers:

Name of Claim	Docket	Page	AMC BLM Serial Number
FAN 1B	9115	250	316742
FAN 2B	9115	249	316743
FAN 3B	9115	248	316744
FAN 4B	9115	247	316745
FAN 5B	9115	246	316746
FAN 6B	9115	244	316747
FAN 7B	9115	243	316748
FAN 8B	9115	242	316749
FAN 9B	9115	241	316750
FAN 10B	9115	240	316751
FAN 11B	9115	238	316752
FAN 12B	9115	237	316753
FAN 13B	9115	236	316754
FAN 14B	9115	235	316755
FAN 15B	9115	233	316756
FAN 16B	9115	232	316757
FAN 17B	9115	231	316758
FAN 18B	9115	230	316759
FAN 19B	9115	229	316760
FAN 20B	9115	228	316761
FAN 23B	9115	227	316762
FAN 24B	9115	226	316763
FAN 25B	9115	225	316764
FAN 26B	9115	223	316765

RECEIVED  
BLM, AZ STATE OFFICE  
DEC 3 '92  
9:00 A.M.  
PHOENIX, ARIZONA

The above claims are held by the owner for the valuable minerals contained therein. The owner intends to continue exploration and development of said claims. Assessment work is not required in the assessment year in which the claims were located.

Charles P. Seel  
Charles P. Seel

STATE OF MONTANA  
County of Gallatin

SUBSCRIBED AND SWORN to before me this 13<sup>th</sup> day of ~~September~~ <sup>DECEMBER 30</sup>, 1992.

Lynn M. Flansburg  
Notary Public  
State of Montana

My commission expires: 8-5-95

Notary Public for the State of Montana  
Residing at Bozeman, Montana  
My commission expires August 5, 1995

(24)

UNITED STATES  
DEPARTMENT OF THE INTERIOR  
BUREAU OF LAND MANAGEMENT

RECEIPT AND ACCOUNTING ADVICE

NO. 1950936

Subject: ASSESSMENTS - INTENT TO HOLD (24) ✓

2 WG/AZ 12/03/92  
1 13 12 120.00

Applicant: CHARLES P SEEL  
250 OLD YELLOWSTONE TRAIL  
BOZEMAN, MT 59715  
BOZEMAN

*OK up*

Remitter: SAME - CK #5322  
586-5322

Assignor:

LEASE MANAGEMENT DATA		<input type="checkbox"/> NEW	<input type="checkbox"/> UPDATE	<input type="checkbox"/> PAYMENT	ORIGINAL SERIAL NO.	ASG.	TYPE	ST.	CTY.	FUND SYMBOL	ACRES/UNITS	RATE
AMC 316742; ET AL												

AMOUNT	ANV. DATE	EXP. DATE	BILL CYC.	S/C	DISTRICT	NEXT BILL	MISC. DATA	U of M	ACTUAL UNITS

ASSIGNMENT SERIAL NO.	ASG.	TYPE	ST.	CTY.	FUND SYMBOL	ACRES/UNITS	RATE

AMOUNT	ANV. DATE	EXP. DATE	BILL CYC.	S/C	DISTRICT	NEXT BILL	MISC. DATA	U of M	ACTUAL UNITS

APPLY REMITTANCE			
ACTION	FUND SYMBOL	CTY.	AMOUNT
FILING FEE			
RENTAL			
UNEARNED			
REFUND			
TOTAL			
AMOUNT DUE			

Remarks:  
*ACK ✓*

BY: \_\_\_\_\_ DATE: \_\_\_\_\_

- Lease in Escrow?
- KGS?                      Of Interest?
- Auto Escalates?            Operating Rights?
- Auto Renew?                Operator
- Bond Filed?

FOR MMS USE ONLY		
BILLEE	NUMBER	FOREST REFUGE
OCS SECTION		
CODE		



**NOTICE!!**

**These documents have been scanned!**

**Do not place un-scanned documents beneath this notice!**

**Do not remove this notice from this file!**

GPO Jacket No. 560-102  
Print Order 61540  
Rise Business Services, LLC  
Job=AZ15 12:00:00 AM



Box Number= AZ15173



Claim Begin-End: AMC316742-AMC316765

**5 Miscellaneous**



AZ15173-1

AMC316742-AMC318630

October 04, 1991

Bureau of Land Management  
Arizona State Office  
3707 North 7th Street  
P. O. Box 16563  
Phoenix, AZ 85011

Re: Recordation Fan-B Claim Group, Pima County, Arizona

Gentlemen:

Enclosed find copies of twenty-four Notice of Location for 24-contiguous lode claims situated and recorded in Pima County, Arizona (See attached listing of claims, Exhibit A), and located post-meridian, September 01, 1991. Also enclosed, attached to Notice of Location FAN 26 B, is a sketch map depicting their location and position with respect to the U. S. Geological Survey.

My check #5028 payable to the Bureau of Land Management in the amount of \$240.00 is attached to cover recordation fee of \$10.00 per claim.

Note that there are no FAN 21 B nor FAN 22 B claims

Very truly yours,



Charles P. Seel  
250 Old Yellowstone Trail  
Bozeman, Montana 59715  
(406) 586-0734

RECEIVED  
B.L.M. AZ STATE OFFICE

OCT 10 '91

9:00 A.M.  
PHOENIX, ARIZONA

EXHIBIT A  
FAN B CLAIM GROUP  
PIMA COUNTY, ARIZONA

Claim	County	
	Book	Page
FAN 1B	9115	250
2B	9115	249
3B	9115	248
4B	9115	247
5B	9115	246
6B	9115	244
7B	9115	243
8B	9115	242
9B	9115	241
10B	9115	240
11B	9115	238
12B	9115	237
13B	9115	236
14B	9115	235
15B	9115	233
16B	9115	232
17B	9115	231
18B	9115	230
19B	9115	229
20B	9115	228
23B	9115	227
24B	9115	226
25B	9115	225
26B	9115	223
Map	9115	224

RECORDED  
PIMA COUNTY CLERK

Oct 10 '91

RECORDED  
PIMA COUNTY CLERK

**NOTICE!!**

**These documents have been scanned!**

**Do not place un-scanned documents beneath this notice!**

**Do not remove this notice from this file!**

GPO Jacket No. 560-102  
Print Order 61540  
Rise Business Services, LLC  
Job=AZ15 12:00:00 AM



Box Number= AZ15173



Claim Begin-End: AMC316742-AMC316765

**6 Location Notices-Amendments and Supporting Documents**



AZ15173-1

AMC316742-AMC318630

RECORDED BY: NTS  
DEPUTY RECORDER  
2100 RD18



DOCKET: 9115  
PAGE: 250  
NO. OF PAGES: 1  
SEQUENCE: 91110887  
09/03/91  
LOCATN 08:32:00

W  
CHARLES P SEEL

250 OLD YELLOWSTONE TRAN  
BOZEMAN MT 59715

MAIL  
AMOUNT PAID \$ 9.00

NOTICE OF LOCATION  
(LODE)

NOTICE IS HEREBY GIVEN That the...*FAN 1 B*.....Mining Claim  
was located by *CHARLES P. SEEL*.....  
on this *1<sup>ST</sup>* (PM) day of *SEPTEMBER*, 19*91*...for mining  
purposes. Said claim is 1500 feet in length along the vein or  
deposit of mineral-bearing rock in place and 300 feet in width  
on each side of the center of said vein or deposit, and from  
end to end of said claim. The general course of this claim is  
.....*NORTH-SOUTH*.....and is  
situated in the.....*PIMA*.....Mining District....*PIMA*...  
County, Arizona, about *ADJOINING FAN 2 B ON THE NORTH AND*  
*FAN 3 B ON THE EAST, IN SW 1/4, SECTION 19, T. 17 S, R. 13 E*....

This claim runs from the discovery monument, or stake on which  
the notice is posted,.....*50*.....feet in a *NORTHERLY*.....  
direction to the...*NORTH*.....center end monument, or stake  
and...*1450*.....feet in a...*SOUTHERLY*.....direction from  
the aforesaid monument, or stake, to the...*SOUTH*.....  
center end monument or stake, and is also marked by two corner  
monuments, or stakes, at each end of said claim, one on each  
side of and 300 feet from the center end monuments, or stakes,  
making the claim in the form of a parallelogram.

.....*Charles P. Seel*.....  
*250 OLD YELLOWSTONE TRAIL*.....  
*BOZEMAN, MT. 59715*.....  
Locator

A MC 316742

RECORDED  
INDEXED  
OCT 10 1991

FAN B LODE CLAIMS  
 T17S - R13E  
 Pima Mining District  
 Pima County, Arizona  
 1" = 1,000'

12 | 18  
 24 | 19

A  
 ———  
 Z

Gila & Salt River Base & Meridian  
 Twin Buttes 15' Quad

		EAST-WEST												
		FAN 2B	FAN 4B	FAN 6B	FAN 8B	FAN 10B	FAN 12B	FAN 14B	FAN 16B	FAN 18B	FAN 20B	FAN 22B	FAN 24B	
		FAN 1B	FAN 3B	FAN 5B	FAN 7B	FAN 9B	FAN 11B	FAN 13B	FAN 15B	FAN 17B	FAN 19B	FAN 21B	FAN 23B	
24	19											19	20	
25	30	FAN 20B										30	29	
NORTH-SOUTH		FAN 19B												

Explanation

All claims 600' x 1500'  
 Discovery monuments 4x4" wooden posts  
 Corner & end-center 1½" & 4" wooden posts  
 Location date: Sept. 01, 1991 (PM)

RECEIVED  
 PHOENIX, ARIZONA  
 9:00 AM  
 OCT 10 '91  
 STATE OFFICE

A MC 316742

RECORDED BY: NTS  
DEPUTY RECORDER  
2100 RD18



W  
CHARLES P SEEL

250 OLD YELLOWSTONE TRAN  
BOZEMAN MT 59715

DOCKET: 9115  
PAGE: 249  
NO. OF PAGES: 1  
SEQUENCE: 91110886  
09/03/91  
LOCATN 08:32:00  
MAIL  
AMOUNT PAID \$ 9.00

NOTICE OF LOCATION  
(LODE)

NOTICE IS HEREBY GIVEN That the.....*FAN 2B*.....Mining Claim  
was located by.....*CHARLES P. SEEL*.....  
on this.....*1<sup>ST</sup> (PM)*.....day of.....*SEPTEMBER*....., 19*91*.....for mining  
purposes. Said claim is 1500 feet in length along the vein or  
deposit of mineral-bearing rock in place and 300 feet in width  
on each side of the center of said vein or deposit, and from  
end to end of said claim. The general course of this claim is  
.....*NORTH-SOUTH*.....and is  
situated in the.....*PIMA*.....Mining District.....*PIMA*.....  
County, Arizona, about.....*ADJOINING FAN 1B ON THE SOUTH AND*.....  
*FAN 4B ON THE EAST, IN SW 1/4 SECTION 19, T17S, R13E*.....  
.....  
This claim runs from the discovery monument, or stake on which  
the notice is posted,.....*50*.....feet in a.....*SOUTHERLY*.....  
direction to the.....*SOUTH*.....center end monument, or stake  
and.....*1450*.....feet in a.....*NORTHERLY*.....direction from  
the aforesaid monument, or stake, to the.....*NORTH*.....  
center end monument or stake, and is also marked by two corner  
monuments, or stakes, at each end of said claim, one on each  
side of and 300 feet from the center end monuments, or stakes,  
making the claim in the form of a parallelogram.

.....*Charles P. Seel*.....  
.....*250 OLD YELLOWSTONE TRAIL*.....  
.....*BOZEMAN, MT 59715*.....  
Locator

A MC 316743

RECEIVED  
PHOENIX, ARIZONA

Oct 10 '91

RECEIVED  
B.L.M. REC'D OFFICE

RECORDED BY: NTS  
DEPUTY RECORDER  
2100 RD18  
W  
CHARLES P SEEL



DOCKET: 9115  
PAGE: 248  
NO. OF PAGES: 1  
SEQUENCE: 91110885  
09/03/91  
LOCATN 08:32:00

250 OLD YELLOWSTONE TRAN  
BOZEMAN MT 59715

MAIL  
AMOUNT PAID \$ 9.00

NOTICE OF LOCATION  
(LODE)

NOTICE IS HEREBY GIVEN That the... *FAU 3B* .....Mining Claim  
was located by... *CHARLES P. SEEL* .....  
on this... *1<sup>ST</sup> (PM)*... day of *SEPTEMBER* ....., 19...*91*...for mining  
purposes. Said claim is 1500 feet in length along the vein or  
deposit of mineral-bearing rock in place and 300 feet in width  
on each side of the center of said vein or deposit, and from  
end to end of said claim. The general course of this claim is  
..... *NORTH-SOUTH* .....and is  
situated in the... *PIMA* .....Mining District... *PIMA* .....  
County, Arizona, about... *ADJOINING FAU 4B ON THE NORTH AND* .....  
*FAU 5B ON THE EAST, IN SW 1/4 SECTION 19, T17S, R13E* .....  
.....  
This claim runs from the discovery monument, or stake on which  
the notice is posted,..... *15* .....feet in a... *NORTHERLY* .....  
direction to the..... *NORTH* .....center end monument, or stake  
and... *1485* .....feet in a... *SOUTHERLY* .....direction from  
the aforesaid monument, or stake, to the... *SOUTH* .....  
center end monument or stake, and is also marked by two corner  
monuments, or stakes, at each end of said claim, one on each  
side of and 300 feet from the center end monuments, or stakes,  
making the claim in the form of a parallelogram.

..... *Charles P. Seel* .....  
..... *250 OLD YELLOWSTONE TRAIL* .....  
..... *BOZEMAN, MT 59715* .....  
Locator

A MC 316744

REC'D  
PIONEER ARIZONA

Oct 10 1991

BLM AZ



RECORDED BY: NTS  
DEPUTY RECORDER  
2100 RD18



W  
CHARLES P SEEL

250 OLD YELLOWSTONE TRAN  
BOZEMAN MT 59715

DOCKET: 9115  
PAGE: 247  
NO. OF PAGES: 1  
SEQUENCE: 91110884  
LOCATN 09/03/91  
08:32:00  
MAIL  
AMOUNT PAID \$ 9.00

NOTICE OF LOCATION  
(LODE)

NOTICE IS HEREBY GIVEN That the.....*F.A.U. 4.B.*.....Mining Claim was located by...*CHARLES P. SEEL*..... on this...*1<sup>ST</sup>*.....(*PM*)...day of...*SEPTEMBER*....., 19*91*...for mining purposes. Said claim is 1500 feet in length along the vein or deposit of mineral-bearing rock in place and 300 feet in width on each side of the center of said vein or deposit, and from end to end of said claim. The general course of this claim is .....*NORTH-SOUTH*.....and is situated in the.....*PIMA*.....Mining District...*PIMA*..... County, Arizona, about...*ADJOINING F.A.U. 38 ON THE SOUTH AND . F.A.U. 4.B. ON THE EAST, IN S.W. 1/4 SECTION 19, T.17.5, R.13E.*..... This claim runs from the discovery monument, or stake on which the notice is posted,.....*15*.....feet in a...*SOUTHERLY*..... direction to the.....*SOUTH*.....center end monument, or stake and...*148.5*.....feet in a...*NORTHERLY*.....direction from the aforesaid monument, or stake, to the...*NORTH*..... center end monument or stake, and is also marked by two corner monuments, or stakes, at each end of said claim, one on each side of and 300 feet from the center end monuments, or stakes, making the claim in the form of a parallelogram.

.....*Charles P. Seel*.....  
.....*250 OLD YELLOWSTONE TRAIL*.....  
.....*BOZEMAN, MT 59715*.....  
Locator

A MC 316745

RECEIVED  
BLANKENHORN  
Oct 10 1991  
OFFICE OF THE  
PROCLAMATION

RECORDED BY: NTS  
DEPUTY RECORDER  
2100 RD18



DOCKET: 9115  
PAGE: 246  
NO. OF PAGES: 1  
SEQUENCE: 91110883  
LOCATN 09/03/91  
08:32:00  
MAIL  
AMOUNT PAID \$ 9.00

W  
CHARLES P SEEL

250 OLD YELLOWSTONE TRAN  
BOZEMAN MT 59715

NOTICE OF LOCATION  
(LODE)

NOTICE IS HEREBY GIVEN That the...*FAN 5B*...Mining Claim  
was located by...*CHARLES P. SEEL*...  
on this...*1<sup>ST</sup> (PM)*...day of...*SEPTEMBER*..., 19*91*...for mining  
purposes. Said claim is 1500 feet in length along the vein or  
deposit of mineral-bearing rock in place and 300 feet in width  
on each side of the center of said vein or deposit, and from  
end to end of said claim. The general course of this claim is  
...*NORTH-SOUTH*...and is  
situated in the...*PIMA*...Mining District...*PIMA*...  
County, Arizona, about...*ADJOINING FAN 6B ON THE NORTH AND*...  
*FAN 7B ON THE EAST, IN SW 1/4 SECTION 19, T.15S., R.13E.*...

This claim runs from the discovery monument, or stake on which  
the notice is posted,....*150*...feet in a...*NORTHERLY*...  
direction to the...*NORTH*...center end monument, or stake  
and...*1350*...feet in a...*SOUTHERLY*...direction from  
the aforesaid monument, or stake, to the...*SOUTH*...  
center end monument or stake, and is also marked by two corner  
monuments, or stakes, at each end of said claim, one on each  
side of and 300 feet from the center end monuments, or stakes,  
making the claim in the form of a parallelogram.

*Charles P. Seel*  
.....  
*250 OLD YELLOWSTONE TRAIL*...  
*BOZEMAN, MT 59715*.....  
Locator

A MC 316746

RECEIVED  
BLINAZ STONE OFFICE  
Oct 10 '91  
PHOENIX, ARIZONA

RECORDED BY: NTS  
DEPUTY RECORDER  
2100 RD18



DOCKET: 9115  
PAGE: 244  
NO. OF PAGES: 1  
SEQUENCE: 91110881  
LOCATN: 09/03/91  
08:32:00  
MAIL  
AMOUNT PAID \$ 9.00

W  
CHARLES P SEEL

250 OLD YELLOWSTONE TRAN  
BOZEMAN MT 59715

NOTICE OF LOCATION  
(LODE)

NOTICE IS HEREBY GIVEN That the.....*FAN 6 B*.....Mining Claim was located by...*CHARLES P. SEEL*..... on this...*1<sup>ST</sup> (PM)*...day of...*SEPTEMBER*....., 19*91*...for mining purposes. Said claim is 1500 feet in length along the vein or deposit of mineral-bearing rock in place and 300 feet in width on each side of the center of said vein or deposit, and from end to end of said claim. The general course of this claim is .....*NORTH-SOUTH*.....and is situated in the....*PIMA*.....Mining District. *PIMA*..... County, Arizona, about *ADJOINING FAN 5 B ON THE SOUTH AND FAN 9 B ON THE EAST, IN SW 1/4 SECTION 19, T.17S, R.13E*..... This claim runs from the discovery monument, or stake on which the notice is posted,.....*150*.....feet in a...*SOUTHERLY*..... direction to the.....*SOUTH*.....center end monument, or stake and...*1350*.....feet in a...*NORTHERLY*.....direction from the aforesaid monument, or stake, to the.....*NORTH*..... center end monument or stake, and is also marked by two corner monuments, or stakes, at each end of said claim, one on each side of and 300 feet from the center end monuments, or stakes, making the claim in the form of a parallelogram.

A MC 316747

...*Charles P. Seel*.....  
.....*250 OLD YELLOWSTONE TRAIL*.....  
.....*BOZEMAN, MT. 59715*.....  
Locator

RECEIVED  
PLATZ SERVICE  
OCT 10 1991  
PIMA COUNTY  
REGISTERED CLERK

RECORDED BY: NTS  
DEPUTY RECORDER  
2100 RD18



DOCKET: 9115  
PAGE: 243  
NO. OF PAGES: 1  
SEQUENCE: 91110880  
09/03/91  
LOCATN 08:32:00  
MAIL  
AMOUNT PAID \$ 9.00

W  
CHARLES P SEEL  
250 OLD YELLOWSTONE TRAN  
BOZEMAN MT 59715

NOTICE OF LOCATION  
(LODE)

NOTICE IS HEREBY GIVEN That the... *FAD 7 B* ..... Mining Claim  
was located by... *CHARLES P. SEEL* .....  
on this *1<sup>ST</sup>* (*PM*) day of *SEPTEMBER* ....., 19*91*... for mining  
purposes. Said claim is 1500 feet in length along the vein or  
deposit of mineral-bearing rock in place and 300 feet in width  
on each side of the center of said vein or deposit, and from  
end to end of said claim. The general course of this claim is  
..... *NORTH-SOUTH* ..... and is  
situated in the..... *PIMA* ..... Mining District.. *PIMA* .....  
County, Arizona, about *ADJOINING FAD 8 B ON THE NORTH AND*  
*FAD 9 B ON THE EAST, IN SW 1/4 SECTION 19, T17S, R13E* .....

This claim runs from the discovery monument, or stake on which  
the notice is posted, ... *100* ..... feet in a *NORTHERLY* .....  
direction to the..... *NORTH* ..... center end monument, or stake  
and... *1400* ..... feet in a *SOUTHERLY* ..... direction from  
the aforesaid monument, or stake, to the..... *SOUTH* .....  
center end monument or stake, and is also marked by two corner  
monuments, or stakes, at each end of said claim, one on each  
side of and 300 feet from the center end monuments, or stakes,  
making the claim in the form of a parallelogram.

A MC 316748

*Charles P. Seel* .....  
*250 OLD YELLOWSTONE TRAIL* .....  
*BOZEMAN, MT 59715* .....  
Locator

PROENR. DIVISION

OCT 10 1991

RECEIVED  
BLM AZ DISTRICT OFFICE

9115 243

RECORDED BY: NTS  
DEPUTY RECORDER  
2100 RD18



DOCKET: 9115  
PAGE: 242  
NO. OF PAGES: 1  
SEQUENCE: 91110879  
09/03/91  
LOCATN 08:32:00

W  
CHARLES P SEEL

250 OLD YELLOWSTONE TRAN  
BOZEMAN MT 59715

MAIL  
AMOUNT PAID \$ 9.00

NOTICE OF LOCATION  
(LODE)

NOTICE IS HEREBY GIVEN That the...*F.M. 8.8*.....Mining Claim  
was located by...*CHARLES P. SEEL*.....  
on this...*1<sup>ST</sup> (PM)* day of...*SEPTEMBER*....., 1991...for mining  
purposes. Said claim is 1500 feet in length along the vein or  
deposit of mineral-bearing rock in place and 300 feet in width  
on each side of the center of said vein or deposit, and from  
end to end of said claim. The general course of this claim is  
.....*NORTH-SOUTH*.....and is  
situated in the.....*PIMA*.....Mining District...*PIMA*.....  
County, Arizona, about...*ADJOINING T.A.N. T.B. ON THE SOUTH AND...  
F.M. 10.8 ON THE EAST, 10 SW 1/4 SECTION 19, T17S, R13E.*.....  
This claim runs from the discovery monument, or stake on which  
the notice is posted,...*140*.....feet in a...*SOUTHERLY*.....  
direction to the.....*SOUTH*.....center end monument, or stake  
and...*1400*.....feet in a...*NORTHERLY*.....direction from  
the aforesaid monument, or stake, to the...*NORTH*.....  
center end monument or stake, and is also marked by two corner  
monuments, or stakes, at each end of said claim, one on each  
side of and 300 feet from the center end monuments, or stakes,  
making the claim in the form of a parallelogram.

...*Charles P. Seel*.....  
...*250 OLD YELLOWSTONE TRAIL*.....  
...*BOZEMAN, MT 59715*.....  
Locator

A MC 316749

RECEIVED  
PIMA COUNTY  
OCT 10 1991

RECORDED BY: NTS.  
DEPUTY RECORDER  
2100 RD18



DOCKET: 9115  
PAGE: 241  
NO. OF PAGES: 1  
SEQUENCE: 91110878  
09/03/91  
LOCATN 08:32:00

W  
CHARLES P SEEL

250 OLD YELLOWSTONE TRAN  
BOZEMAN MT 59715

MAIL  
AMOUNT PAID \$ 9.00

NOTICE OF LOCATION  
(LODE)

NOTICE IS HEREBY GIVEN That the...*FAN 9 B*.....Mining Claim  
was located by...*CHARLES P SEEL*.....  
on this...*1<sup>ST</sup> (PM)*...day of...*SEPTEMBER*....., 19*91*...for mining  
purposes. Said claim is 1500 feet in length along the vein or  
deposit of mineral-bearing rock in place and 300 feet in width  
on each side of the center of said vein or deposit, and from  
end to end of said claim. The general course of this claim is  
.....*NORTH-SOUTH*.....and is  
situated in the...*PIMA*.....Mining District...*PIMA*.....  
County, Arizona, about...*ADJOINING FAN 10 B ON THE NORTH AND*  
*FAN 11 B ON THE EAST, IN S 1/2 SECTION 19, T. 17 S., R. 13 E.*.....  
.....  
This claim runs from the discovery monument, or stake on which  
the notice is posted,.....*50*.....feet in a...*NORTHERLY*.....  
direction to the...*NORTH*.....center end monument, or stake  
and...*1450*.....feet in a...*SOUTHERLY*.....direction from  
the aforesaid monument, or stake, to the...*SOUTH*.....  
center end monument or stake, and is also marked by two corner  
monuments, or stakes, at each end of said claim, one on each  
side of and 300 feet from the center end monuments, or stakes,  
making the claim in the form of a parallelogram.

A MC 316750

*Charles P. Seel*.....  
*250 OLD YELLOWSTONE TRAIL*.....  
*BOZEMAN, MT. 59715*.....  
Locator

RECEIVED  
ALHAYSTONE OFFICE  
Oct 10 91  
SHERIFF'S OFFICE  
PIMA COUNTY

RECORDED BY: NTS  
DEPUTY RECORDER  
2100 RD18



DOCKET: 9115  
PAGE: 240  
NO. OF PAGES: 1  
SEQUENCE: 91110877  
09/03/91  
LOCATN 08:32:00

W  
CHARLES P SEEL

250 OLD YELLOWSTONE TRAN  
BOZEMAN MT 59715

MAIL  
AMOUNT PAID \$ 9.00

NOTICE OF LOCATION  
(LODE)

NOTICE IS HEREBY GIVEN That the....*FAN 10 B*.....Mining Claim  
was located by *CHARLES P. SEEL*.....  
on this *1<sup>ST</sup> (PM)* day of *SEPTEMBER*....., 19*91*...for mining  
purposes. Said claim is 1500 feet in length along the vein or  
deposit of mineral-bearing rock in place and 300 feet in width  
on each side of the center of said vein or deposit, and from  
end to end of said claim. The general course of this claim is  
.....*NORTH-SOUTH*.....and is  
situated in the.....*PIMA*.....Mining District...*PIMA*.....  
County, Arizona, about *ADJOINING FAN 9 B ON THE SOUTH AND*  
*FAN 12 B ON THE EAST, IN S 1/2 SECTION 19, T17S, R13E*.....

This claim runs from the discovery monument, or stake on which  
the notice is posted,....*50*.....feet in a *SOUTHERLY*.....  
direction to the.....*SOUTH*.....center end monument, or stake  
and....*1450*.....feet in a *NORTHERLY*.....direction from  
the aforesaid monument, or stake, to the.....*NORTH*.....  
center end monument or stake, and is also marked by two corner  
monuments, or stakes, at each end of said claim, one on each  
side of and 300 feet from the center end monuments, or stakes,  
making the claim in the form of a parallelogram.

*Charles P. Seel*.....  
*250 OLD YELLOWSTONE TRAIL*.....  
*BOZEMAN, MT 59715*.....  
Locator

A MC 316751

RECEIVED  
BLINDSTONE OFFICE

OCT 10 '91

5400 1/2  
PHOENIX, ARIZONA



NOTICE OF LOCATIO  
(LODE)

NOTICE IS HEREBY GIVEN That the...*FAD 11 B*.....Mining Claim  
 was located by...*CHARLES P. SEEL*.....  
 on this...*1<sup>st</sup> (PM)*.....day of...*SEPTEMBER*....., 19...*91*...for mining  
 purposes. Said claim is 1500 feet in length along the vein or  
 deposit of mineral-bearing rock in place and 300 feet in width  
 on each side of the center of said vein or deposit, and from  
 end to end of said claim. The general course of this claim is  
 .....*NORTH-SOUTH*.....and is  
 situated in the.....*PIMA*.....Mining District...*PIMA*.....  
 County, Arizona, about...*ADJOINING FAD 12 B ON THE NORTH AND*...  
 ...*FAD 13 B ON THE EAST, IN SE 1/4 SECTION 19, T.17 S, R.13 E*.....  
 .....  
 This claim runs from the discovery monument, or stake on which  
 the notice is posted,.....*50*.....feet in a...*NORTHERLY*.....  
 direction to the.....*NORTH*.....center end monument, or stake  
 and...*1450*.....feet in a...*SOUTHERLY*.....direction from  
 the aforesaid monument, or stake, to the...*SOUTH*.....  
 center end monument or stake, and is also marked by two corner  
 monuments, or stakes, at each end of said claim, one on each  
 side of and 300 feet from the center end monuments, or stakes,  
 making the claim in the form of a parallelogram.

.....*Charles P. Seel*.....  
 .....*250 OLD YELLOWSTONE TRAIL*.....  
 .....*BOZEMAN, MT 59715*.....  
 Locator

A MC 316752

RECEIVED  
BLM AZ STATE OFFICE

OCT 10 '91

9:00 AM  
PHOENIX, ARIZONA

RECORDED BY: NTS  
DEPUTY RECORDER  
2100 RD18



DOCKET: 9115  
PAGE: 237  
NO. OF PAGES: 1  
SEQUENCE: 91110874  
09/03/91  
LOCATN 08:32:00

W  
CHARLES P SEEL

250 OLD YELLOWSTONE TRAN  
BOZEMAN MT 59715

MAIL  
AMOUNT PAID \$ 9.00

### NOTICE OF LOCATION (LODE)

NOTICE IS HEREBY GIVEN That the... *FAN 12 B* ... Mining Claim  
was located by... *CHARLES P. SEEL* ...  
on this... *1st (P.M.)* ... day of... *SEPTEMBER* ... 19... *91* ... for mining  
purposes. Said claim is 1500 feet in length along the vein or  
deposit of mineral-bearing rock in place and 300 feet in width  
on each side of the center of said vein or deposit, and from  
end to end of said claim. The general course of this claim is  
... *NORTH SOUTH* ... and is  
situated in the... *PIMA* ... Mining District... *PIMA* ...  
County, Arizona, about... *ADJ. MINING FAN 11 B. ON THE SOUTH AND*  
*FAN 14 B. ON THE EAST, IN SE 1/4 SECTION 19, T. 17 S., R. 13 E.* ...  
This claim runs from the discovery monument, or stake on which  
the notice is posted, ... *50* ... feet in a... *SOUTHERLY* ...  
direction to the... *SOUTH* ... center end monument, or stake  
and... *1450* ... feet in a... *NORTHERLY* ... direction from  
the aforesaid monument, or stake, to the... *NORTH* ...  
center end monument or stake, and is also marked by two corner  
monuments, or stakes, at each end of said claim, one on each  
side of and 300 feet from the center end monuments, or stakes,  
making the claim in the form of a parallelogram.

*Charles P. Seel*  
250 OLD YELLOWSTONE TRAIL  
BOZEMAN, MT. 59715  
Locator

A MC 316753

RECEIVED  
PIMA RECORDER'S OFFICE  
OCT 10 91  
9115 237

RECORDED BY: NTS  
DEPUTY RECORDER  
2100 RD18



DOCKET: 9115  
PAGE: 236  
NO. OF PAGES: 1  
SEQUENCE: 91110873  
LOCATN 09/03/91  
08:32:00

W  
CHARLES P SEEL

250 OLD YELLOWSTONE TRAN  
BOZEMAN MT 59715

MAIL  
AMOUNT PAID \$ 9.00

### NOTICE OF LOCATION (LODE)

NOTICE IS HEREBY GIVEN That the....*FAN 13B*.....Mining Claim  
was located by...*CHARLES P. SEEL*.....  
on this...*15<sup>TH</sup> (PM)*...day of *SEPTEMBER*....., 19*91*...for mining  
purposes. Said claim is 1500 feet in length along the vein or  
deposit of mineral-bearing rock in place and 300 feet in width  
on each side of the center of said vein or deposit, and from  
end to end of said claim. The general course of this claim is  
.....*NORTH-SOUTH*.....and is  
situated in the.....*PIMA*.....Mining District...*PIMA*.....  
County, Arizona, about *ADJOINING FAN 14 B ON THE NORTH AND*  
*FAN 15 B ON THE EAST, IN SE 1/4 SECTION 19, T.17 S., R.13 E.*.....  
This claim runs from the discovery monument, or stake on which  
the notice is posted,....*50*.....feet in a...*NORTHERLY*.....  
direction to the....*NORTH*.....center end monument, or stake  
and...*14.50*.....feet in a...*SOUTHERLY*.....direction from  
the aforesaid monument, or stake, to the....*SOUTH*.....  
center end monument or stake, and is also marked by two corner  
monuments, or stakes, at each end of said claim, one on each  
side of and 300 feet from the center end monuments, or stakes,  
making the claim in the form of a parallelogram.

.....*Charles P. Seel*.....  
.....*250 OLD YELLOWSTONE TRAIL*.....  
.....*BOZEMAN MT 59715*.....  
Locator

A HC 316754

PHOENIX, ARIZONA

Oct 10 1991

RECEIVED  
BLM ARIZONA OFFICE

RECORDED BY: NTS  
DEPUTY RECORDER  
2100 RD18



W  
CHARLES P SEEL

250 OLD YELLOWSTONE TRAN  
BOZEMAN MT 59715

DOCKET: 9115  
PAGE: 235  
NO. OF PAGES: 1  
SEQUENCE: 91110872  
09/03/91  
LOCATN 08:32:00  
MAIL  
AMOUNT PAID \$ 9.00

NOTICE OF LOCATION  
(LODE)

NOTICE IS HEREBY GIVEN That the....*FAN 14 B*.....Mining Claim  
was located by...*CHARLES P. SEEL*.....  
on this...*1<sup>ST</sup> (PM)*...day of...*SEPTEMBER*....., 19*91*...for mining  
purposes. Said claim is 1500 feet in length along the vein or  
deposit of mineral-bearing rock in place and 300 feet in width  
on each side of the center of said vein or deposit, and from  
end to end of said claim. The general course of this claim is  
.....*NORTH-SOUTH*.....and is  
situated in the....*PIMA*.....Mining District...*PIMA*.....  
County, Arizona, about...*ADJOINING FAN 13 B ON THE SOUTH AND*  
*FAN 14 B ON THE EAST, IN SE 1/4 SECTION 19, T17S, R13E*.....  
.....  
This claim runs from the discovery monument, or stake on which  
the notice is posted,....*30*.....feet in a...*SOUTHERLY*.....  
direction to the....*SOUTH*.....center end monument, or stake  
and...*1470*.....feet in a...*NORTHERLY*.....direction from  
the aforesaid monument, or stake, to the...*NORTH*.....  
center end monument or stake, and is also marked by two corner  
monuments, or stakes, at each end of said claim, one on each  
side of and 300 feet from the center end monuments, or stakes,  
making the claim in the form of a parallelogram.

.....*Charles P. Seel*.....  
.....*250 OLD YELLOWSTONE TRAIL*.....  
.....*BOZEMAN, MT 59715*.....  
Locator

A MC 316755

RECEIVED  
BUH AZ STATE OFFICE  
OCT 10 1991  
9000 N. CENTRAL  
PHOENIX, ARIZONA

RECORDED BY: NTS  
DEPUTY RECORDER  
2100 RD18



DOCKET: 9115  
PAGE: 233  
NO. OF PAGES: 1  
SEQUENCE: 91110870  
09/03/91  
LOCATN 08:32:00  
MAIL  
AMOUNT PAID \$ 9.00

W  
CHARLES P SEEL

250 OLD YELLOWSTONE TRAN  
BOZEMAN MT 59715

NOTICE OF LOCATION  
(LODE)

NOTICE IS HEREBY GIVEN That the... *FAN 15 B*... Mining Claim was located by *CHARLES P. SEEL* on this *1<sup>ST</sup> (PM)* day of *SEPTEMBER*, 1991... for mining purposes. Said claim is 1500 feet in length along the vein or deposit of mineral-bearing rock in place and 300 feet in width on each side of the center of said vein or deposit, and from end to end of said claim. The general course of this claim is *NORTH-SOUTH* and is situated in the *PIMA* Mining District *PIMA* County, Arizona, about *ADJOINING FAN 14 B ON THE NORTH AND FAN 17 B ON THE EAST, IN SE 1/4 SECTION 19, T.17S, R.13E*. This claim runs from the discovery monument, or stake on which the notice is posted, *100* feet in a *NORTHERLY* direction to the *NORTH* center end monument, or stake and *1400* feet in a *SOUTHERLY* direction from the aforesaid monument, or stake, to the *SOUTH* center end monument or stake, and is also marked by two corner monuments, or stakes, at each end of said claim, one on each side of and 300 feet from the center end monuments, or stakes, making the claim in the form of a parallelogram.

A MC 316756

*Charles P. Seel*  
*250 OLD YELLOWSTONE TRAIL*  
*BOZEMAN, MT 59715*  
Locator

9005  
PHOENIX, ARIZONA

OCT 10 '91

RECEIVED  
BLM AZ STATE OFFICE

RECORDED BY: NTS  
DEPUTY RECORDER  
2100 RD18



DOCKET: 9115  
PAGE: 232  
NO. OF PAGES: 1  
SEQUENCE: 91110869  
09/03/91  
LOCATN 08:32:00

W  
CHARLES P SEEL

250 OLD YELLOWSTONE TRAN  
BOZEMAN MT 59715

MAIL  
AMOUNT PAID \$ 9.00

NOTICE OF LOCATION  
(LODE)

NOTICE IS HEREBY GIVEN That the.....*FAN 16 B*.....Mining Claim  
was located by *CHARLES P. SEEL*.....  
on this *1<sup>ST</sup> (PM)* day of *SEPTEMBER*....., 19*91*...for mining  
purposes. Said claim is 1500 feet in length along the vein or  
deposit of mineral-bearing rock in place and 300 feet in width  
on each side of the center of said vein or deposit, and from  
end to end of said claim. The general course of this claim is  
.....*NORTH-SOUTH*.....and is  
situated in the.....*PIMA*.....Mining District...*PIMA*.....  
County, Arizona, about *ADJOINING FAN 15 B ON THE SOUTH AND*.....  
*FAN 18 B ON THE EAST, IN SE 1/4 SECTION 19, T17S, R13E*.....  
.....  
This claim runs from the discovery monument, or stake on which  
the notice is posted, *100*.....feet in a *SOUTHERLY*.....  
direction to the.....*SOUTH*.....center end monument, or stake  
and *1400*.....feet in a *NORTHERLY*.....direction from  
the aforesaid monument, or stake, to the.....*NORTH*.....  
center end monument or stake, and is also marked by two corner  
monuments, or stakes, at each end of said claim, one on each  
side of and 300 feet from the center end monuments, or stakes,  
making the claim in the form of a parallelogram.

A MC 316757

*Charles P. Seel*  
.....  
*250 OLD YELLOWSTONE TRAIL*  
.....  
*BOZEMAN, MT 59715*  
.....  
Locator

PHOENIX, ARIZONA

Oct 10 '91

RECEIVED  
BLM AZ STATE OFFICE

RECORDED BY: NTS  
DEPUTY RECORDER  
2100 RD18



DOCKET: 9115  
PAGE: 231  
NO. OF PAGES: 1  
SEQUENCE: 91110868  
09/03/91  
LOCATN 08:32:00

W  
CHARLES P SEEL

250 OLD YELLOWSTONE TRAN  
BOZEMAN MT 59715

MAIL  
AMOUNT PAID \$ 9.00

### NOTICE OF LOCATION (LODE)

NOTICE IS HEREBY GIVEN That the... *FAN 17.8*.....Mining Claim  
was located by... *CHARLES P. SEEL*.....  
on this... *1<sup>ST</sup> (PM)*...day of... *SEPTEMBER*....., 19*91*...for mining  
purposes. Said claim is 1500 feet in length along the vein or  
deposit of mineral-bearing rock in place and 300 feet in width  
on each side of the center of said vein or deposit, and from  
end to end of said claim. The general course of this claim is  
..... *NORTH - SOUTH*.....and is  
situated in the..... *PIMA*.....Mining District... *PIMA*.....  
County, Arizona, about... *ADJOINING FAN 18.8 ON THE NORTH AND*.....  
*FAN 15.8 ON THE WEST, IN S.E. 1/4 OF SECTION 19, T.17S, R.13E*.....  
.....  
This claim runs from the discovery monument, or stake on which  
the notice is posted,.... *20*.....feet in a... *NORTHERLY*.....  
direction to the.... *NORTH*.....center end monument, or stake  
and.... *14.50*.....feet in a... *SOUTHERLY*.....direction from  
the aforesaid monument, or stake, to the... *SOUTH*.....  
center end monument or stake, and is also marked by two corner  
monuments, or stakes, at each end of said claim, one on each  
side of and 300 feet from the center end monuments, or stakes,  
making the claim in the form of a parallelogram.

A MC 316758

..... *Charles P. Seel*.....  
..... *250 OLD YELLOWSTONE TRAIL*.....  
..... *BOZEMAN, MT 59715*.....  
Locator

RECEIVED  
BLM STATE OFFICE  
Oct 10 '91  
PHOENIX, ARIZONA



RECORDED BY: NTS  
DEPUTY RECORDER  
2100 RD18



DOCKET: 9115  
PAGE: 230  
NO. OF PAGES: 1  
SEQUENCE: 91110867  
09/03/91  
LOCATN 08:32:00

W  
CHARLES P SEEL

250 OLD YELLOWSTONE TRAN  
BOZEMAN MT 59715

MAIL AMOUNT PAID \$ 9.00

NOTICE OF LOCATION  
(LODE)

NOTICE IS HEREBY GIVEN That the... *FAN 18 B* ..... Mining Claim was located by *CHARLES P. SEEL* ..... on this *15<sup>th</sup>* (PM) day of *SEPTEMBER* ....., 19*91* for mining purposes. Said claim is 1500 feet in length along the vein or deposit of mineral-bearing rock in place and 300 feet in width on each side of the center of said vein or deposit, and from end to end of said claim. The general course of this claim is ..... *NORTH - SOUTH* ..... and is situated in the ..... *PIMA* ..... Mining District. *PIMA* County, Arizona, about *ADJOINING FAN 17 B ON THE SOUTH AND FAN 16 B ON THE WEST, IN SE 1/4 SECTION 19, T17S, R13E* ..... This claim runs from the discovery monument, or stake on which the notice is posted, ..... *50* ..... feet in a *SOUTHERLY* ..... direction to the ..... *SOUTH* ..... center end monument, or stake and *1450* ..... feet in a *NORTHERLY* ..... direction from the aforesaid monument, or stake, to the ..... *NORTH* ..... center end monument or stake, and is also marked by two corner monuments, or stakes, at each end of said claim, one on each side of and 300 feet from the center end monuments, or stakes, making the claim in the form of a parallelogram.

A MC 316759

*Charles P. Seel* .....  
*250 OLD YELLOWSTONE TRAIL* .....  
*BOZEMAN, MT 59715* .....  
Locator

RECEIVED  
BLM STATE OFFICE  
OCT 10 1991  
9:00 AM  
PHOENIX, ARIZONA

RECORDED BY: NTS  
DEPUTY RECORDER  
2100 RD18



DOCKET: 9115  
PAGE: 229  
NO. OF PAGES: 1  
SEQUENCE: 91110866  
09/03/91  
LOCATN 08:32:00

W  
CHARLES P SEEL

250 OLD YELLOWSTONE TRAN  
BOZEMAN MT 59715

MAIL  
AMOUNT PAID \$ 9.00

NOTICE OF LOCATION  
(LODE)

NOTICE IS HEREBY GIVEN That the... *FAN 19 B* ...Mining Claim  
was located by... *CHARLES P. SEEL* ...  
on this... *1<sup>ST</sup> (PM)* ...day of... *SEPTEMBER* ..., 19...*91*...for mining  
purposes. Said claim is 1500 feet in length along the vein or  
deposit of mineral-bearing rock in place and 300 feet in width  
on each side of the center of said vein or deposit, and from  
end to end of said claim. The general course of this claim is  
..... *NORTH - SOUTH* .....and is  
situated in the..... *PIMA* .....Mining District... *PIMA* .....  
County, Arizona, about... *ADJOINING FAN 20 B ON THE NORTH, IN THE*  
*NW 1/4 SECTION 30, T17S, R13E* .....

A HC 316760

This claim runs from the discovery monument, or stake on which  
the notice is posted,.... *100* .....feet in a... *NORTHERLY* .....  
direction to the..... *NORTH* .....center end monument, or stake  
and... *1400* .....feet in a... *SOUTHERLY* .....direction from  
the aforesaid monument, or stake, to the.... *SOUTH* .....  
center end monument or stake, and is also marked by two corner  
monuments, or stakes, at each end of said claim, one on each  
side of and 300 feet from the center end monuments, or stakes,  
making the claim in the form of a parallelogram.

*Charles P. Seel* .....  
*250 OLD YELLOWSTONE TRAIL* .....  
*BOZEMAN, MT 59715* .....  
Locator

RECEIVED  
BLM AZ STATE OFFICE  
OCT 10 '91  
PHOENIX, ARIZONA

RECORDED BY: NTS  
DEPUTY RECORDER  
2100 RD18



DOCKET: 9115  
PAGE: 228  
NO. OF PAGES: 1  
SEQUENCE: 91110865  
LOCATN 09/03/91  
08:32:00  
MAIL  
AMOUNT PAID \$ 9.00

W  
CHARLES P SEEL  
250 OLD YELLOWSTONE TRAN  
BOZEMAN MT 59715

NOTICE OF LOCATION  
(LODE)

NOTICE IS HEREBY GIVEN That the...*FAW. 20. B.*.....Mining Claim  
was located by...*CHARLES P. SEEL*.....  
on this...*1<sup>ST</sup> (P.M.)*...day of...*SEPTEMBER*....., 19*91*...for mining  
purposes. Said claim is 1500 feet in length along the vein or  
deposit of mineral-bearing rock in place and 300 feet in width  
on each side of the center of said vein or deposit, and from  
end to end of said claim. The general course of this claim is  
.....*NORTH-SOUTH*.....and is  
situated in the.....*PIMA*.....Mining District..*PIMA*.....  
County, Arizona, about...*ADJOINS FAW. 1 B. ON THE NORTH AND*.....  
*FAW. 19 B. ON THE SOUTH, IN NW 1/4 SECTION 30, T. 17 S., R. 13 E.*.....

This claim runs from the discovery monument, or stake on which  
the notice is posted,....*100*.....feet in a...*SOUTHERLY*.....  
direction to the.....*SOUTH*.....center end monument, or stake  
and...*1400*.....feet in a...*NORTHERLY*.....direction from  
the aforesaid monument, or stake, to the.....*NORTH*.....  
center end monument or stake, and is also marked by two corner  
monuments, or stakes, at each end of said claim, one on each  
side of and 300 feet from the center end monuments, or stakes,  
making the claim in the form of a parallelogram.

.....*Charles P. Seel*.....  
.....*250 OLD YELLOWSTONE TRAIL*.....  
.....*BOZEMAN, MT 59715*.....  
Locator

A MC 316761

9115 228

8:00 AM  
PHOENIX, ARIZONA

Oct 10 '91

RECEIVED  
BLM AZ STATE OFFICE

RECORDED BY: NTS  
DEPUTY RECORDER  
2100 RD18



DOCKET: 9115  
PAGE: 227  
NO. OF PAGES: 1  
SEQUENCE: 91110864  
LOCATN: 09/03/91  
08:32:00  
MAIL  
AMOUNT PAID \$ 9.00

W  
CHARLES P SEEL

250 OLD YELLOWSTONE TRAN  
BOZEMAN MT 59715

NOTICE OF LOCATION  
(LODE)

NOTICE IS HEREBY GIVEN That the...*FAN 23 B*.....Mining Claim was located by...*CHARLES P SEEL*..... on this...*1<sup>ST</sup> (PM)*...day of...*SEPTEMBER*....., 19*91*...for mining purposes. Said claim is 1500 feet in length along the vein or deposit of mineral-bearing rock in place and 300 feet in width on each side of the center of said vein or deposit, and from end to end of said claim. The general course of this claim is .....*NORTH : SOUTH*.....and is situated in the...*PIMA*.....Mining District...*PIMA*..... County, Arizona, about...*ADJ. Q. N. S. FAN 24 B. ON THE NORTH AND . FAN 18 B. ON THE SOUTH, IN NE 1/4 SECTION 19, T17S, R13E*..... This claim runs from the discovery monument, or stake on which the notice is posted,....*100*....feet in a...*NORTHERLY*..... direction to the....*NORTH*.....center end monument, or stake and...*1400*....feet in a...*SOUTHERLY*.....direction from the aforesaid monument, or stake, to the...*SOUTH*..... center end monument or stake, and is also marked by two corner monuments, or stakes, at each end of said claim, one on each side of and 300 feet from the center end monuments, or stakes, making the claim in the form of a parallelogram.

A MC 316762

*Charles P. Seel*.....  
*250 OLD YELLOWSTONE TRAIL*...  
*BOZEMAN, MT 59715*.....  
Locator

RECEIVED  
BLM AZ STATE OFFICE  
OCT 10 91  
9:00 AM  
PHOENIX, ARIZONA

RECORDED BY: NTS  
DEPUTY RECORDER  
2100 RD18  
W  
CHARLES P SEEL



250 OLD YELLOWSTONE TRAN  
BOZEMAN MT 59715

DOCKET: 9115  
PAGE: 226  
NO. OF PAGES: 1  
SEQUENCE: 91110863  
LOCATN 09/03/91  
08:32:00  
MAIL  
AMOUNT PAID \$ 9.00

NOTICE OF LOCATION  
(LODE)

NOTICE IS HEREBY GIVEN That the....*FAU 24 B*.....Mining Claim  
was located by...*CHARLES P. SEEL*.....  
on this...*1<sup>ST</sup> (PM)*...day of...*SEPTEMBER*....., 19*91*...for mining  
purposes. Said claim is 1500 feet in length along the vein or  
deposit of mineral-bearing rock in place and 300 feet in width  
on each side of the center of said vein or deposit, and from  
end to end of said claim. The general course of this claim is  
.....*NORTH - SOUTH*.....and is  
situated in the.....*PIMA*.....Mining District..*PIMA*.....  
County, Arizona, about...*ADJINS FAU 23 B ON THE SOUTH AND*  
*FAU 24 B ON THE WEST, IN NE 1/4 SECTION 19, T17S, R13E*  
*AND SE 1/4 SECTION 18*.....  
This claim runs from the discovery monument, or stake on which  
the notice is posted,....*100*....feet in a...*SOUTHERLY*.....  
direction to the.....*SOUTH*.....center end monument, or stake  
and...*1400*....feet in a...*NORTHERLY*.....direction from  
the aforesaid monument, or stake, to the....*NORTH*.....  
center end monument or stake, and is also marked by two corner  
monuments, or stakes, at each end of said claim, one on each  
side of and 300 feet from the center end monuments, or stakes,  
making the claim in the form of a parallelogram.

...*Charles P. Seel*.....  
...*250 OLD YELLOWSTONE TRAIL*...  
...*BOZEMAN, MT 59715*.....  
Locator

A MC 316763

9:00 AM  
PHOENIX, ARIZONA

OCT 10 '91

RECEIVED  
BLM AZ STATE OFFICE

RECORDED BY: NTS  
DEPUTY RECORDER  
2100 RD18



DOCKET: 9115  
PAGE: 225  
NO. OF PAGES: 1  
SEQUENCE: 91110862  
LOCATN 09/03/91  
08:32:00  
MAIL  
AMOUNT PAID \$ 9.00

W  
CHARLES P SEEL

250 OLD YELLOWSTONE TRAN  
BOZEMAN MT 59715

NOTICE OF LOCATION  
(LODE)

NOTICE IS HEREBY GIVEN That the.....*FAN 25 B*.....Mining Claim  
was located by..*CHARLES P. SEEL*.....  
on this..*1<sup>ST</sup>*..*(P.M.)*..day of..*SEPTEMBER*....., 19*91*...for mining  
purposes. Said claim is 1500 feet in length along the vein or  
deposit of mineral-bearing rock in place and 300 feet in width  
on each side of the center of said vein or deposit, and from  
end to end of said claim. The general course of this claim is  
.....*NORTH-SOUTH*.....and is  
situated in the.....*P.M.A.*.....Mining District. *PIMA*.....  
County, Arizona, about *A. QUINCY FAN 23 B. ON THE EAST AND*.....  
*FAN 16 B. ON THE SOUTH, IN NE 1/4 SECTION 19, T13S, R13E*.....

This claim runs from the discovery monument, or stake on which  
the notice is posted, ...*25*.....feet in a..*NORTHERLY*.....  
direction to the.....*NORTH*.....center end monument, or stake  
and...*14.75*.....feet in a...*SOUTHERLY*.....direction from  
the aforesaid monument, or stake, to the...*SOUTH*.....  
center end monument or stake, and is also marked by two corner  
monuments, or stakes, at each end of said claim, one on each  
side of and 300 feet from the center end monuments, or stakes,  
making the claim in the form of a parallelogram.

..*Charles P. Seel*.....  
..*250 OLD YELLOWSTONE TRAIL*...  
..*BOZEMAN, MT. 59715*.....  
Locator

A MC 316764

9115 225

8:00 A.M.  
PHOENIX, ARIZONA

Oct 10 '91

RECEIVED  
BLM, AZ STATE OFFICE

RECORDED BY: NTS  
DEPUTY RECORDER  
2100 RD18



DOCKET: 9115  
PAGE: 223  
NO. OF PAGES: 2  
SEQUENCE: 91110861  
09/03/91  
LOCATN 08:32:00  
MAIL  
AMOUNT PAID \$ 9.00

W  
CHARLES F SEEL

250 OLD YELLOWSTONE TRAN  
BOZEMAN MT 59715

NOTICE OF LOCATION  
(LODE)

NOTICE IS HEREBY GIVEN That the...*FAN 26 B*.....Mining Claim  
was located by...*CHARLES P SEEL*.....  
on this...*1<sup>ST</sup> (PM)*...day of...*SEPTEMBER*....., 1991...for mining  
purposes. Said claim is 1500 feet in length along the vein or  
deposit of mineral-bearing rock in place and 300 feet in width  
on each side of the center of said vein or deposit, and from  
end to end of said claim. The general course of this claim is  
.....*NORTH-SOUTH*.....and is  
situated in the....*PIMA*.....Mining District...*PIMA*.....  
County, Arizona, about...*ADJACENT FAN 24 B ON THE EAST AND*.....  
*FAN 25 B ON THE SOUTH, IN NE 1/4 SECTION 19, T17S, R13E*.....  
*AND SE 1/4 SECTION 18*.....  
This claim runs from the discovery monument, or stake on which  
the notice is posted,....*25*.....feet in a...*SOUTHERLY*.....  
direction to the....*SOUTH*.....center end monument, or stake  
and....*1475*.....feet in a...*NORTHERLY*.....direction from  
the aforesaid monument, or stake, to the.....*NORTH*.....  
center end monument or stake, and is also marked by two corner  
monuments, or stakes, at each end of said claim, one on each  
side of and 300 feet from the center end monuments, or stakes,  
making the claim in the form of a parallelogram.

...*Charles F Seel*.....  
*250 OLD YELLOWSTONE TRAIL*...  
*BOZEMAN, MT 59715*.....  
Locator

A MC 316765

RECEIVED  
BLM AZ STATE OFFICE  
Oct 10 '91  
PHOENIX, ARIZONA

-----  
 GEOGRAPHIC STATE: ARIZONA                      MERIDIAN: 14      TOWNSHIP: 17-0S      RANGE: 13-0E  
 -----

SEC	SUBDIVISION	MTR X-REFERENCE	NUMBER/TYPER/DISPOSITION/ACRES	PROPRIETOR/INTEREST/RELATIONSHIP
30	NWSE, NESW		CASE: AZA 007621	AZ ELECTRIC PWR COOP 100.00000% PERMITTEE
30	LOT 9		TYPE: 285002 ROW-POWER TRANS LIN DISP: AUTHORIZED 05/21/74 ACRS: 00005.460	
33	N2, E2SW, SE	14 18-0S 13-0E	CASE: AZA 014137	HARTLEY ESDRAS K 100.00000% APPLICANT
34	ALL		TYPE: 311111 O&G LSE NONCOMP PUB DISP: WITHDRAWN 06/23/83 ACRS: 03222.150	
35	SW			
6	E2SW		CASE: AZA 015296	ORYX ENERGY CO 100.00000% LESSEE
6	SENW		TYPE: 311111 O&G LSE NONCOMP PUB DISP: CLOSED 03/01/85 ACRS: 00700.480	
6	E2SW			
6	LOT 7			
6	LOT 3			
6	LOT 7			
30	NESW, N2SE			
30	LOT 5-10			
31	SWNE, SENW			
31	LOT 10			
32	NW			
5	S2N2, S2		CASE: AZA 017755	HUNT OIL USA INC 100.00000% LESSEE
5	LOT 1-4		TYPE: 311211 O&G LSE SIMO PUBLIC DISP: CLOSED 11/21/88 ACRS: 10089.510	
6	S2NE, SE			
6	LOT 1, 2			
7	NE			
8	ALL			
11	N2, SW, NESE, W2SE			
12	N2NW, SWNW			
13	NWNW			
14	N2NE, W2			
15	ALL			
17	ALL			
18	E2W2, E2			
18	LOT 1-4			
19	NENE, S2NE			
19	LOT 2, 3, 4			
20	ALL			
21	ALL			
22	ALL			
26	N2, SW, W2SE			
27	ALL			
28	ALL			
29	ALL			
30	NE, E2NW			
30	LOT 1, 2			
32	NENE			



GEOGRAPHIC STATE: ARIZONA MERIDIAN: 14 TOWNSHIP: 17-0S RANGE: 13-0E

SEC	SUBDIVISION	MTR	X-REFERENCE	NUMBER/TYPER/DISPOSITION/ACRES	PROPRIETOR/INTEREST/RELATIONSHIP
31	E2SW, SE	14	18-0S 13-0E	CASE: AZA 018233	TRIGG JOHN H 100.00000% APPLICANT
31	LOT 3, 11			TYPE: 311211 O&G LSE SIMO PUBLIC	
32	W2NE, SENE, S2			DISP: CLOSED 02/24/83	
33	W2SW			ACRS: 00672.960	
27	SWSE, S2SESE, S2N2SESE	14	18-0S 13-0E	CASE: AZA 026183	PARK COMPANY 100.00000% APPLICANT
27	S2NESE, N2N2SESE			TYPE: 272011 SALE-SEC 209 MIN FL	
34	E2			DISP: PENDING 09/09/91	
				ACRS: 00001.000	
11	NW, W2NE	14	11-0S 10-0E	CASE: AZAR 0000612	TRICO ELEC COOP INC 100.00000% HOLDER
07	W2NW	14	12-0S 10-0E	TYPE: 285002 ROW-POWER TRANS LIN	
15	NENE, W2E2, SESW	14	14-0S 10-0E	DISP: AUTHORIZED 07/25/51	
		14	14-0S 11-0E	ACRS: 00019.840	
		14	15-0S 10-0E		
		14	16-0S 10-0E		
		14	16-0S 11-0E		
		14	16-0S 12-0E		
		14	17-0S 12-0E		
30	NESW, N2SESW	14	12-0S 10-0E	CASE: AZAR 0003905	TRICO ELEC COOP INC 100.00000% HOLDER
		14	13-0S 10-0E	TYPE: 285002 ROW-POWER TRANS LIN	
		14	14-0S 10-0E	DISP: AUTHORIZED 05/15/53	
		14	14-0S 11-0E	ACRS: 00010.360	
		14	15-0S 12-0E		
		14	17-0S 9-0E		

\* = REJECTED/SEGREGATED/ASSIGNED-OUT